Ip. F. IX-4

*Previous References.* ( 1942-43 War )

W File No. 89-42

Serial Nos. 525 to 540, 600 to 613.

*Later References.*

# GENERAL AND REVENUE SECRETARIAT

---

*Serial Nos.* Twenty Nine only -

**Part B for** June 1944.

**SUBJECT**

Lands required for military purposes in the Mysore State.

---

Krishnan
3.7.44.

144 W 145/W

General and Revenue Secretariat

# Lands occupied for military purposes within Mysore State

W. File No. 89 of 1942–3 [App. F. III—2

| Serial No. | |
|---|---|
| (525) | From The Army H Q Hqrs Southern Region<br>RF 410-42/P&O 3rd Octr. 42<br>Requesting H Q be furnished with a list showing full details of all lands with relevant site plans (excluding Cantonments) in Mysore State occupied by the Mily authorities.<br>A list is required with relevant site plans. Submd with a draft to the CinC. Perhaps copy of the Reg letter may be sent to the Concerned D Ms for furnishing information direct to the CinC<br>Secy<br>(Illegible) |
| (526) | Issued 1796/W & 8th Octr. 42 to the CinC<br>1797-1800 |
| (527) | From The D Ckler<br>Sends for info a copy of his letter to the CinC re. Lands occupied by the Mily in his Dt.<br>Submd for info. The consolidated statement on maps from the CinC will be awaited.<br>(Illegible) |

the case is prepared some time back but delivered with date Received 2

25 6/X

Secy

Issue

Secy

25 10/X

Secy

SECRETARIAT 10 NOV. 1942 GOVT. OF INDIA

NOTE—Contn. Sheet.

WD 04155—GPB—55,000—28-10-41

1457
1462
W 1553/W 1547/W 1603/W 1645

Page 2

Lands occupied for Military purposes within the Mysore State.

File No. of 194

General and Revenue Secretariat.

| Serial No. | |
|---|---|
| (528) | From The R.C. & C.L.O. C.L.O. 131/42-43 dt 10th Nov. 42 enclosing a copy of Kolar D.C's letter bndry with a list of Lands occupied by the Military in Kolar Tk. Subd for perusal. The Consolidated Statement will be awaited. 11/11. |
| (529) | Copy of the letter dt 13.11.42 from the D.C. Kolar to the R.C. & C.L.O. in the matter. Letter No. R.F. 413-42/Pol dt 14.11.42 from the Secy to the Hon'ble the Resident in Mysore, enquiring as to when a reply may be expected in the matter. Subd with draft reminder to the C.L.O. 17.11. |
| | Issue 2208/W dt 18th Nov. 42 to C.L.O |
| (530) | From The R.C. & C.L.O. C.L.O. 131/42-43 dt 20th Nov. 42 re: Lands occupied by the Military within the State. Subd for perusal. The further Report will be awaited. 24/11 |
| (531) | From The Civil Officer Mem forwarding copy of letter addressed to the D.C. Bangalore. The Consolidated report from the C.L.O will be awaited 27/11. |

1645
1815
W

Lands occupied by the Military within the Nyasa Area.



(532) From The C.S.O.
C.L.O. 131/42/42 of 10th Dec. 42 forwarding the usual quarterly returns of lands occupied by the Military in Barotseland Dist.
Submitted for perusal. The further report re Chilubwa will be awaited.

RS 12/12

Vide re-land over the page

From The Secy to the Hon'ble the Resident
Reminder RF 413/42/Pol of 9th Jan. 43 requesting an early reply.

The C.S.O.
(533) C.S.O. 131/42/42 of 9th Jan. 43 states that the D.C. Chilubwa has been asked to submit a report.
The Secy's letter requires a list showing full details of all lands with relevant title plans (excluding Jalushi area) occupied by the Military authorities during the present emergency.
The Chilubwa D.C's reply is still awaited in respect of lands occupied by the M.S. for other purposes as the C.S.O. has stated that the D.C. has been requested to submit the report without further delay. Submitted for orders whether details re Kola & Balovale may be sent now and that a reply re Chilubwa D. will be sent in due course.

14/1

14/1

14/1



17/1/43

Forwarded with a letter to the Resy. The Chittagong Dist[rict] Reports have not been received.

(534) Issued Pol. 1613 dated 6th Feby. 43 to the Resy.

(535) From The R.C. & C.R.

C.L.O. 131/42 43 dated with forwarding plans and statements in respect of the lands taken up for the establishment of a military farm near Hathazari.

A The C.R. in his previous letter stated that the D.C. has not furnished the documents in respect of lands occupied by the Military for other purposes.

B Only the plans and statements in respect of lands in Bhoranganj Kotwali Thana were sent to the Residency since information in respect of Chittagong Dist. was not complete. If necessary the C.R. will be requested to ask the D.C. Chittagong to send a complete and consolidated statement with plans in respect of all the lands occupied by the Military at Chittagong for transmission to the Residency.

Forwarded with a draft to the C.R.

(536) Issued 3682/W dated 16th March 43 to the C.R. 3683/W D.C. Chittagong

Reminder

No R 7 413-42/Pol Dy 6/5/43 from Resy requesting an early reply re lands taken in Chitaldrug Dt.

The consolidated statement of the lands occupied in Chitaldrug Dt has not yet been received from the C.R Sd. with a reminder

Sec 11/5/43

Issued 4256/W dated 11.5.43 to the RC & CR from Secy to Resident

(537) No R. 7 413-42/Pol Dy 13-5-43 forwarding copy of letter Dy 6/5/43 from Asst Secy: Ext Asst Commr and wants material for a reply.

Sd. with an enclosure 25 C.R.

Sec 14/5/43

(538) Issued 4272/W dated 15.5.1943 to the RC & CR.

(539) From the C.R.

C.L.O. 131/42-43 d 29th May 43 re Lands occupied by Mily in Chitaldrug Dt.

The C.R. has stated that the DC has been asked to expedite the submission of all documents in respect of other items. Further the Residency have also called for information in respect of details furnished re Bangalore & Kolar Dts. The C.R. says

will be awaited and a final reply will be sent to Ct Residency if approved.

RS 31/5 SG

3/5

Reminds

From. The Secy to Ct Hon'ble Ct Resident
RF 413-42/Pol d 19th Jun. 42 requesting an early reply
Asst Secretary a letter to Ct C.R.

Reply rcvd.

RS 22/6 SG

Issued 4824/W d 22nd Jun. 42 with to Ct C.R.

(540)

From The Ct C.R.
C.L.O. 131/42-W d 22nd Jun. 42 forg Ct Sikkim's
reply in regard to Chicklang Rd.
Asst for perusal. The C.R's reply
is below and under this also will be awaited and
a final reply sent to Ct Residency

RS 26/6 SG

26/6

Reminds

No R. F 413-42/Pol dt 29-6-42
from Resy requesting early
reply to his letter of 19-5-42.
Draft letter to Reminder
to C.R.

SG 29/7

Issued no. 2151 d. 29.7.42. to Resident.
Reply re: lands occupied by military.

247
750
973

Lands occupied for military purposes
in the Ct Sqh.

Continuation Sheet. File No. WW Current No. 89 of 42-3. Page.

600. From The Resr.

C.L.O. 131/42/20 d 13th ocr 43 forg a copy list of Lands occupied by the military at Bettiaraghe and stating that the Bloc is being required to expedite his report in the matter.

Subd for perusal. The particulars re Bloc will be awaited and a final reply sent to the Resr.

(RS 21/X Sqy.)

Yr Sh
20/10

From The Asst to the Hon'ble the Resr

RF 413-42/OR d 22nd ocr 43 requesting a copy of reply

Subd for perusal. The Resr's further report re Bungalow will be awaited

(RS 25/X Sqy.)

The above may be arranged

Yr Sh
25/10

Subd with a draft reply to the CR

Sd 2
26/10

(RS 26/X Sqy.)

Issue 826/per d 27th ocr 43 to the CR

Subd with a draft to the Resr as above

Draft reply in Anglo Sinhala

Yr Sh
13/11

(RS 14/XI Sqy.)

Issue

13/11/43

Issue (003)/per d 22nd Nov 43 to the Resr.

26 OCT. 1943 GE
3266.
15 NOV. 1943 GE
601

1584 W. 2116/W. 1786/W Lands occupied for mily purposes

Continuation Sheet. File No. Current No. W89 of 43-44. Page.

603.

From Secy to Resident
No R.7 413-42/Pol dt. 28/1/44
Forwards copy of letter dt. 14/12/43
from mily Estates Officer &
requests that information
required by him may be
furnished.
Subd. with a draft
to C.R

TYP SEC
GEN DEV. CE

Sec.
30/1/43.

Issued Nr. 1533 d. 5.1.44. to R.C. for C.R., 604.
forwarding copy of the letter from the Mily. Estates
Officer, Madras circle, & requesting to furnish
the information reqd. by him.

From The Secy to Govt Madras
R.F. 410 42/Pol dt 24th Dec 43 requiring
when the policies re. lands in Blue Ol may be
expected.
Subs with a draft to the CR.

RS 27/1

for Secy. (Views regarding
31/1 amendment)

Issued No. W1658 dt 28.1.44 to the R.C. for C.R.
Subd with a draft replying to the Resy for approval.

for Secy
31/1

Issued No. Pol 1590 dt 31.1.44 to the Resy.

From The Secy to Govt Madras
R.F. 410 42/Pol dt 29th Feb. 44 requiring early reply.
Subs with a Dft reminder to the R.C.

WD 01809—GPB—60,000—26-1-43

for Secy
1/3

From 2105/W dt 1st March with Resident

GEN V. SEC

605 From The R C to C R
C to C 131/42 to 8 28th Feby. 44 forwg a list furnishg the particulars relating to the Lands taken over for the Aerodrome. Works near Kaitoke.
Submitted for perusal with the above draft Letter to the Recy.
RS 2/3
Some observations to the next Revision & notes on what other matters remain are due.
Jr
2/3

606 Issued No. Pol 1809 d 2.3.44 to Recy

607 From The Secy to the Hutt & Rs. Dist.
RP 413 42/Pol d 27th March. 44 requesting relevant Sketch plans in respect of the Lands taken over for the Aerodrome at Kaitoke.
R to C R

608 Letter No C to C 131/42 43 d 5th April. 44 forwg copy of the following to this Letter.
Secy to the Hutt & Rs. Dist
RP 413 42/Pol d 4th April. 44 re Sketch plans Kaitoke Aerodrome and at Heretaunga.
The plans in respect of 5 Camps at Heretaunga will be sent to the Recy. List of Lands taken over for the Aerodrome at Kaitoke has already been sent to the Recy and only Sketch plans are now to be sent, as the Recy Now want it. The C R will be requested to get them from the D C Kaitoke.
RS 21/4 Draft made with 2 Copies. Reply re the 5 Camps Letter out in Blue Bk. Jr Heretaunga

2513/W 2540/W Lands occupied for Military Purposes within the Mysore State

Continuation Sheet. 2710/W. File No. Current No. of Page.

Issued No. Pol 2229 d 24th April 44 to Resy, enclosing five site plans with list of lands in respect of lands taken over at Harihar. 609.

Issued No. W 2494 d 24th April 44 to R.C. & C.R. requesting to send the site plans in respect of lands taken over for the aerodrome works near Kolar. Lus. 25/4

Letter No. C.L.O. 131/42-43 dt 25.4.44 from the R.C. & C.R. fding the site plan in respect of the lands taken over by the mily authorities for the aero-drome works near Kolar. 610.

Subd with a draft letter to the Resy fding this site plan also.

Jnr 27.4.44. Scy. Jnr 27/4

Issued No Pol 2254 d 27th April 44 to Resy, fding the site plan in respect of lands taken over for the Aerodrome near Kolar. 611

Letter No. R.F. 413-42/Pol dt 16.5.44 from the Secy to the Hon'ble the Resident stating that plans in respect of certain lands occupied by the mily in Harihar Tq have not been received by him & requesting to send the same. 612.

Subd with a draft letter furnishing the required site plans. Jnr 5/6

Jnr 5/6/44. Scy. Issued No. Pol. 2517 d 6th June 44 to Resy fding the reqd site plans. 613.

B 7/6.

SECRET.

No.RE.413-42/Pol. 1144 W

From W.89-42-525

The Secretary to the Hon'ble the Resident in Mysore.

To

The Chief Secretary to the Government of Mysore.




Bangalore, 3rd October 1942

5. Lands occupied for military purposes within Mysore State.

Sir,

I am directed to state that the Military Estates Officer, Madras Circle, requests that he may kindly be furnished with a list showing full details of all lands, with relevant site plans, (excluding Jalahalli area) in Mysore State occupied by the military authorities during the present emergency.

2. I am to request that, if there is no objection, the documents required by him may kindly be forwarded to this Residency in duplicate.

I have the honour to be,
Sir,
Your most obedient servant,

SECRETARY TO THE RESIDENT.

Appendix F G—1]

SUBJECT.....

.....

.....

Diary No. of letter replied to.....

Date of issue.....

Signed by .....

List of enclosures.....

Copied by .....

Examined by .....

General and Revenue Secretariat

( )

*the* *19*

Section War

File No. 89—42.

Serial No. 526.

Secret

No. 1796/W Enclave d 8-10-42

To

The C. L. O.

Lands occupied for military purposes within Mysore State.

Sir,

I am directed to enclose herein for information a copy of Rly letter no R. F. 413-42/Bel F 3rd Octr. 42 on the above subject and to request that the documents required may kindly be sent in triplicate to this office for transmission to the Resy

I have

8/c

Newcomb 1797-1800/W d 8-10-42

WD 086—GPB—40,000—30-7-40

Copy to D CB Lon. Kolar. Chikballa. Shimoga for furnishing the information direct to the CLO

Chief Secy to Govt

SECRET.

No 1796/W Enclosure —

8th Octr. 1942.

The Revenue Commissioner & Civil Liaison
officer in Mysore,
Bangalore.

Subject : Lands occupied for military
purposes within Mysore State.

---

I am directed to enclose herein for information a copy of Residency letter No.R.F.413-42/Pol, dated the 3rd October 1942, on the above subject and to request that the documents required may kindly be sent in triplicate to this office for transmission to the Residency.

I have the honour to be,
Sir,
Your most obedient servant,

Sd. M.G. MEHKRI,

CHIEF SECRETARY TO GOVERNMENT.

Memos Nos. 1797–1800/W. Encl one to each.

Bangalore, 8th Octr. 1942.

Copy of the above to

1. D.C. Bangalore,
2. " Kolar,
3. " Chitaldroog
4. " Shimoga

for furnishing the information direct to the Civil Liaison Officer.

For Chief Secretary to Government.

W.89-42-527 Page 3

No.C.C.121. Office of the Deputy Commissioner, Kolar Distt.
Dated, Kolar the 6th November 1942.

Encls. 4 lists
& 4 plans.

1457
W.

To

Rajasevaprasakta
B.T.Kesaviengar, Esq., B.A.,
Revenue Commissioner & Civil Liaison
officer in Mysore, B a n g a l o r e.

RE. THE LANDS OCCUPIED BY THE MILITARY WITHIN THE MYSORE STATE.

Sir,

With reference to your letter No.C.L.O.131/42-43 dated 12th October 1942 on the above subject calling for a list ⑧ showing full details of all lands, with relevant site plans, occupied by the Military within this District, I have the honour to send herein enclosed four copies of the list of lands, with four copies of the site plans, occupied by the Military in Kolar Taluk. It is reported by the Assistant Commissioner, Kolar Sub Division, that the lists and plans in respect of the lands occupied by the Military in Bowringpet Taluk near Bethamangala have not yet been received. He has been reminded this day to expedite their submission and on receipt of them, a further report will be made to you in the matter.

⑧ Sent separately by Registered post.

I have the honour to be,
Sir,
Your most obedient servant,

Sd. T. Ramaiya.

Deputy Commissioner, Kolar Dt.

Copy is forwarded with compliments to the Chief Secretary to Government, Bangalore, for favour of information, with reference to his memo No.1797-1800/W dated 8th October 1942.

Copy is forwarded to the Assistant Commissioner, Kolar Sub-Division, Kolar, for information and immediate necessary action. The lists and plans relating to Bowringpet Taluk may be arranged to be sent without delay.

For Deputy Commissioner, Kolar Dt.

CHIEF SECRETARY * 8 NOV. 1942 * GOVT OF MYSORE.

Immediate

W.89-42-528. 1462 W. Page 4

Immediate.
No. C.L.O. 131/42-43.
Encl. 6 Encl. 3 Lists + 3 Plans.

OFFICE OF THE REVENUE COMMISSIONER
IN MYSORE

*Dated Bangalore,* November...10th....*194* 2.

FROM
Rajasevaprasakta
B. T. Kesavaiengar, Esq., B.A.,
*Revenue Commissioner in Mysore.*
and Civil Liaison Officer.

To

Mothamed-ul-Mulk
Gulam Mohiyuddin Mehkri, Esq., B.A., LL.B.,
Chief Secretary to Government of Mysore,
Bangalore.

SIR,

**Subject:—** Lands occupied for Military purposes within the Mysore State.

. . . . .

With reference to your letter No. 1796/W dated 8-10-1942 regarding the above, I have the honour to enclose a copy of letter No.C.C. 121 dated 6-11-1942 received from the Deputy Commissioner, Kolar district, together with a list of lands occupied by the Military in Kolar Taluq with site plans in triplicate. The lists and plans in respect of lands in - Bowringpet Taluq will be forwarded to you on their receipt in this office.

The Deputy Commissioners of Chitaldrug and Bangalore have been reminded to expedite their submission and on receipt of the same, a further report will be made to you in the matter.

I have the honor to be,
Sir,
Your most obedient servant,

M. N. Ramachar.

Assistant Commissioner,
For Revenue Commissioner and
Civil Liaison Officer.
absent from Headquarters.

Copy of No. C.C. 121 dated 6th Nov. 1942 from the Deputy Commissioner Kolar district, to the Revenue Commissioner in Mysore, Bangalore.

Subject: Re. the lands occupied by the Military within the Mysore State.

With reference to your letter No. C.L.O. 131/42-43 dated 12th October 1942 on the above subject calling for a list showing full details of all lands, with relevant site plans, occupied by the Military within this District, I have the honour to send herein enclosed, four copies of the list of lands, with four copies of the site plans, occupied by the Military in Kolar Taluq. It is reported by the Assistant Commissioner, Kolar Sub Division, that the lists and plans in respect of the lands occupied by the Military in Bowringpet Taluk near Bethamangala have not yet been received. He has been reminded this day to expedite their submission and on receipt of them, a further report will be made to you in the matter.

copy.

M. N. Ranjalur.

for Revenue Commissioner &
Civil Liaison Officer.

SR

W.89-42-529. 153/W Page 6

No.C.C.121.
Encls. 4 lists
& 4 plans.

Officeof the Deputy Commissioner,
Kolar District.
Dated, Kolar the 13th November '42.

To

Rajasevaprasakta
B.T. Kesaviengar, Esq., B.A.,
Revenue Commissioner in Mysore &
Civil Liaison Officer in Mysore, Bangalore.

SUBJECT: RE. THE LANDS OCCUPIED BY THE MILITARY WITHIN THE MYSORE STATE.

Sir,

In continuation of this office letter of even number dated 6th November 1942 on the above subject, I have the honour to send herein enclosed four copies of the list of lands, with four copies of the site plans, occupied by the Military in Bowringpet Taluk near Bethamangala.

I have the honour to be,
Sir,
Your most obedient servant,

Sd. Mohamad-Amin-ul-Mulk.

For Deputy Commissioner,
Kolar District.

Copy is forwarded with compliments to the Chief Secretary to Government, Bangalore, for favour of information.

For Deputy Commissioner, Kolar Dt.
(DEPUTY COMMISSIONER ABSENT FROM HEADQUARTERS).

153/W

13/W

SECRET. Office of the Hon'ble the Resident
No. RF.413-42/Pol. 1542 in Mysore. NL

Dated the 14th Novr. 1942.

Subject:— Lands occupied for military purposes within Mysore State.

The undersigned is directed to invite attention to the communication noted in the margin and to enquire when a reply may be expected.

This Residency letter No. RF.413-42/Pol., dated the 3rd Oct. 1942.

for Secretary to the Resident.

SECRETARIAT 16. NOV. 1942

MFP—971 S&P—(M-1581)—13-10-39—300,000.

pendix F G—1]

SUBJECT.....

.....

.....

Section

File No.

Serial No.

*Diary No. of letter replied to*.....

No. 2208/W d 18th Nov 1962

To

The C. L. O.

General and Revenue Secretariat

( )

*the* *19*

Sir,

Lands occupied for military purposes within Mys. State.

Date of issue 18.11.1962

Signed by N. S. K. Q.

I am directed to invite kind refce to this office letter No. 1796/W dt 8.10.62 on the above subject matter & to request that the required documents may kindly be sent very early for transmission to the Residency as they have been pressing for a reply

I have etc.,

List of enclosures.....

Copied by .....

Examined by .....

for Chief Secy to Govt

17/XI

WD 086—GPB—40,000—30-7-40

No 2208/W. 18th Novr. 1942.

The Revenue Commissioner & Civil Liaison Officer in Mysore.

LANDS OCCUPIED FOR MILITARY PURPOSES WITHIN MYSORE STATE.

I am directed to invite kind reference to this office letter No.1796/W dated 8-10-1942 on the above subject and to request that the required documents may kindly be sent very early for transmission to the Residency as they have been pressing for a reply.

I have the honour to be,
Sir,
Your most obedient servant,

For Chief Secretary to Government

W.89-42-530.

1603 Page 7
W.

No. C.L.O. 131/42-43.
Encl. [redacted] 4 Letters & 6 Sketches.

OFFICE OF THE REVENUE COMMISSIONER
IN MYSORE

*Dated Bangalore, 20th November 1942.*

FROM

Rajasevaprasakta
B. T. Kesavaiengar, Esq., B.A.,
*Revenue Commissioner in Mysore.*, and
Civil Liaison Officer.

To

Mothamed-ul-Mulk
Gulam Mohiyuddin Mehkri, Esq., B.A.,LL.B.,
Chief Secretary to the Government
of His Highness the Maharaja of Mysore,
Bangalore.

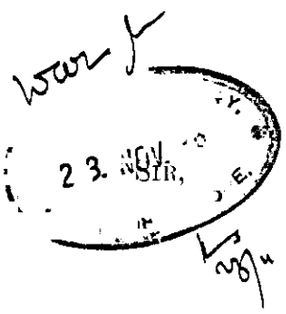

**Subject:**— Lands occupied for Military Purposes, within the Mysore State.

---:o:---

In continuation of this Office letter of even number dated 10th November 1942, regarding the above, I have the honour to enclose a copy of letter No.C.C.121 dated 13th November 1942, received from the Deputy Commissioner, Kolar District, together with a list of lands occupied by the Military in Bowringpet Taluk near Bethamangala with site plans in triplicate.

A copy of the letter No.C.C.87/41-42 dated 14th October 1942 received from the Deputy Commissioner, Chitaldrug District, in this connection, is enclosed for information.

The Deputy Commissioners of Chitaldrug and Bangalore, have been reminded again to expedite their submission and on receipt of the same, a further report will be made to you in the matter.

I have the honour to be,
Sir,
Your most obedient servant,

Revenue Commissioner
& Civil Liaison Officer.

BRN/B.

Copy of letter No. CC. 121 dated 13th Novmber 1942 from the Deputy Commissioner, Kolar district to the Revenue Commissioner in Mysore, Bangalore.

Subject: Re. the lands occupied by the Military within the Mysore State.

In continuation of this office letter of even number dated 6th November 1942 on the above subject, I have the honour to send herein enclosed four copies of the list of lands, with four copies of the site plans, occupied by the Military in Bowringpet Taluq near Bethamangala.

copy.

M. N. [illegible]

for Revenue Commissioner
&
Civil Liaison Officer.

Page 9

WD 05967—GPB—50,000—9-3-42

194 .

From

R.P.Hallappa.,Esq.,B.A.,LL.B.,
Deputy Commissioner,
Chitaldrug District,
C h i t a l d r u g.

To

Rajasevaprasakta
B.T.Kesaviengar.,Esq.,B.A.,
Revenue Commissioner &
Civil Liasion Officer
in Mysore, BANGALORE

Dated 12th November 1942.

Despatched

Received

General No.

No. C-C. 87/41-42.

Enclosure No.

Sir,

Subject:- Lands occupied for Military purposes within the Mysore State.

With reference to your memo No. C.L.O. 131/42-43 dated the 10th instant, I have the honour to state that the list of lands received from the Sub Division Officer, Davangere, was incomplete as it required verification regarding the area occupied in Davangere Taluk. It has been returned to him for necessary action and resubmission and on receipt thereof, the list of lands and site plans will be forwarded.

I have the honour to be,
Sir,
Your most obedient Servant,

M.L.R

DEPUTY COMMISSIONER,
Chitaldrug District.

W.89-42-531 1645/W Page 10

No. B/704/42-43

Office of the Assistant Commissioner
Bangalore Sub Division
and Civil Officer,
Dated, Bangalore the 26th November 1942.

To

The Deputy Commissioner,
Bangalore District,
BANGALORE.

Sir,

As desired in your memo No.L.R.1668/42 dated the 24th October 1942 calling for a list of lands with plans, occupied for the military purposes in the Bangalore District, I have the honour to submit herewith a detailed list in triplicate with plans, for submission to Government.

I have the honour to be,
Sir,
Your most obedient servant,

Sd. H. Krishnachar.

Sub Division Officer,
Bangalore Sub Division
and Civil Officer.

CHIEF SECRETARY Rec 26 NOV. 1942 MYSORE

Copy submitted to the Chief Secretary to the Government of Mysore, Bangalore.

Copy submitted to the Revenue Commissioner and Civil Liaison Officer, Bangalore.

H. Krishnachar

Sub Division Officer,
Bangalore Sub Division
and Civil Officer.

W.89-42-532 · 1815 W. Page 11

No. C.L.O. 131 / 42.43.
Encl. 3 lists & 3 plans and Copy of a letter

OFFICE OF THE REVENUE COMMISSIONER
IN MYSORE

*Dated Bangalore,* .....December...1o..*194* 2.

FROM

Rajasevaprasakta
B. T. Kesavaiengar, Esq., B.A.,
*Revenue Commissioner in Mysore.*
and Civil Liaison Officer.

To

Mothamed ul Mulk
Gulam Mohiyuddin Mehkri, Esq., B.A.,LL.B.,
Chief Secretary to Government of Mysore,
Bangalore.

SIR, CHIEF SECRETARY'S 11 DEC. 194 WOTARY

Subject:— Lands occupied for Military purposes within the Mysore State.

In continuation of my letter No. C.L.O. 131/42.43 dated 20.11.42 re: the above, I have the honour to enclose a copy of letter No. M4-1669/42 dated 28.11.42 received from the Deputy Commissioner, Bangalore District, together with a list of lands occupied by the Military in Bangalore District with site plans (in triplicate)*

The Deputy Commissioner, Chitaldrug District, has been reminded again to expedite ~~the~~ their submission and on receipt of the same a further report will be made to you in the matter.

I have the honor to be,
Sir,
Your most obedient servant,

Revenue Commissioner
&
Civil Liaison Officer.

* one plan will follow.

Copy of letter No. M4-1669/42 dated 28th November 1942 from the Deputy Commissioner Bangalore, to the Revenue Commissioner in Mysore.

-

Subject: Lands occupied for Military purposes within Mysore State.

-

With reference to your letter No. C.L.O. 131/42-43, dated 12/14th October, 1942 calling for submission of a list of lands occupied for Military purposes in the district, together with plans, as required by Government, I have the honour to enclose herein, the list in triplicate together with connected plans, received from the Sub Division Officer and Civil Officer, Bangalore with his report No. B1-704/42-43 dated the 25th November 1942 (copy enclosed for reference),

2. The Civil Officer has been requested to submit an additional list and a plan for your reference, as required in your letter under advertance and the same will be forwarded on receipt from him.

copy.

M. N. [illegible]

for Revenue Commissioner
&
Civil Liaison Officer.

2120
15

SECRET.

OFFICE OF THE HON'BLE THE RESIDENT
No. RF.413-42/Pol. IN MYSORE, BANGALORE.

Dated the 9th Jany. 1943.

Subject:— Lands occupied for military purposes within Mysore State.

The undersigned is directed to invite attention to the communications noted in the margin and to request the favour of an early reply.

This Residency letter No.RF.413-42/Pol., dated 3rd Oct. 1942 and subsequent reminder dated 14th Novr. 1942.

9 Jan

for SECRETARY TO THE RESIDENT.

S. 10.
MFP—971 S&P—(M-1581)—13-10-39—300,000.

W-89-42-533 2128 Page 13

Immediate

No.C.L.O.131/42-43

Office of the Revenue Commissioner in Mysore,
Bangalore dated 9th January 1943

From

Rajasevaprasakta
B. T. Kesavaiengar,Esqr.,B.A.,
Revenue Commissioner & Civil Liaison Officer
in Mysore, Bangalore.

To

Mothamed-Ul-Mulk
Gulam Mohiyuddin Mehkri,Esqr.,B.A.,LL.B.,
Chief Secretary to the Government of His
Highness the Maharaja of Mysore,BANGALORE.

Sir,

Subject:--- Lands occupied for Military purposes
within the Mysore State.
(***)

In continuation of my letter No.C.L.O.131/42-43 dated 11-12-1942 regarding the above, I have the honour to enclose a copy of letter No.C.C.87/41-42 dated 10th December 1942 received from the Deputy Commissioner, Chitaldrug District together with a list of lands occupied by the Military for 'A' M.T.Training Group in Harihar and Davangere Taluks. The Deputy Commissioner has not yet submitted the documents in respect of lands occupied by the Military for other purposes. He has stated that the Garrison Engineer was requested several times to mark out the actual area required for each purpose and that the same has not yet been fixed up by the Garrison Engineer. I herein enclose copies of letters No.87/41-42 dated 16th and 18th December 1942 received from the Deputy Commissioner in this connection.

The Deputy Commissioner has been requested again to expedite the submission of the document called for without any further delay.

I have the honour to be,
Sir,
Your most obedient servant,

Revenue Commissioner &
Civil Liaison Officer.

HRC-2

LIST showing the full details of lands occupied by the Military Authorities during the present emergency in Harihar and Davangere Taluks for 'A' M.T.Training Group (R.T.A.S.C.) as called for by the Chitaldroog District Deputy Commissioner vide Memo No.C.C.81/41-42 dated 12-10-42.

| Name of Taluk. | Name of Hobli. | Name of village. | Whether occupied or Govt. waste. | S.No. | Phod No. | Part or full of the No. | Total extent required. | Phut kharab if any. | Net extent cultivable. | Assessment of the portion occupied by the Military. | Remarks. |
|---|---|---|---|---|---|---|---|---|---|---|---|
| Harihar | Kasaba | Mahajenahalli | Occupied | 50 | 1 | Part | 4- 00 | - | 4- 00 | 2- 0-0 | |
| | | | " | 50 | 2 | " | 2- 39 | - | 2- 39 | 1- 8-0 | |
| | | | " | 51 | 1 | Full | 6- 6 | 0-13 | 5- 33 | 2- 8-0 | × 0-13. |
| | | | " | 51 | 2 | " | 10- 2 | 0-21 | 9- 21 | 4- 1-0 | |
| | | | " | 52 | . | Part | 8- 5 | - | 8- 5 | 4- 9-0 | |
| | | | " | 56 | . | Full | 13- 26 | 4-16 | 9- 10 | 3- 0-0 | |
| | | | " | 57 | . | " | 26- 3 | 3-32 | 22- 11 | 9- 8-0 | |
| | | | " | 58 | . | " | 21- 5 | 2-29 | 18-16 | 7- 0-0 | |
| | | | " | 59 | . | " | 19- 35 | 0-32 | 19- 3 | 13- 0-0 | |
| | | | " | 60 | . | " | 25- 38 | 1-11 | 24- 27 | 11- 0-0 | |
| | | | " | 61 | . | " | 12- 30 | 0-32 | 11- 38 | 3- 8-0 | |
| | | | " | 62 | 1 | " | 7- 17 | 0- 4 | 7-13 | 2- 5-0 | |
| | | | " | 62 | 2 | " | 8- 28 | 0- 5 | 8-23 | 2-11-0 | |
| | | | " | 63 | 1 | " | 8- 7 | 0-25 | 7- 22 | 2- 6-0 | |
| | | | " | 63 | 2 | " | 7- 39 | 0-25 | 7- 14 | 2- 5-0 | |
| | | | " | 63 | 3 | " | 8- 9 | 0-33 | 7- 16 | 2- 5-0 | |
| | | | " | 64 | . | " | 20- 21 | 0-15 | 20- 6 | 5- 0-0 | |
| | | | " | 65 | . | " | 15- 24 | 1- 7 | 14- 17 | 4- 8-0 | |
| | | | " | 66 | 1 | " | 00- 00 | 0- 0 | 00- 00 | | |
| | | | | | | | 16- 0 | 0- 0 | 16- 0 | 2- 0-0 | |
| | | | " | 67 | 1 | " | 11- 30 | 0- 2 | 11- 28 | 2-15-0 | |
| | | | " | 67 | 2 | " | 11- 38 | 0- 3 | 11- 35 | 3- 1-0 | |
| | | | " | 68 | 1 | " | 9- 38 | 0- 0 | 9- 38 | 1- 5-0 | |
| | | | " | 68 | 2 | " | 5- 5 | 0- 0 | 5- 5 | 0-12-0 | |
| | | | " | 68 | 3 | " | 11- 15 | 0-17 | 10- 38 | 1- 7-0 | |
| | | Serapur | " | 49 | 1 | Part | 2- 35 | - | 2- 35 | 3- 8-0 | |
| | | Belludi | " | 34 | 4 | " | 2- 31 | - | 2- 31 | 1- 3-0 | |
| | | " | " | 35 | | " | 3- 27 | - | 3- 37 | 1- 10-0 | |

Page 14

| | | | | | | | | | | |
|---|---|---|---|---|---|---|---|---|---|---|
| Harihar | Kasaba | Hanagavadi | Occupied | 14 | . | Full | 16- 8 | - | 16- 8 | 2- 0-0 |
| | | | " | 15 | | " | 21- 1 | 0-23 | 20-18 | 6- 8-0 |
| | | | " | 16 | 1 | " | 3- 5 | 0- 8 | 2-37 | 1- 4-0 |
| | | | " | 161 | (a) | " | 6-20 | 0-18 | 6- 2 | 2-12-0 |
| | | | " | 16 | 2 | " | 6-37 | 0-22 | 6-15 | 2-13-0 |
| | | | " | 16 | 3 | " | 5-13 | 0-19 | 4-34 | 2- 3-0 |
| | | | " | 17 | 1 | " | 7-30 | 0-38 | 6-32 | 2- 9-0 |
| | | | " | 17 | 2 | " | 1- 4 | - | 1- 4 | 0- 7-0 |
| | | | " | 17 | 3 | " | 3- 9 | 0- 1 | 3- 8 | 1- 3-0 |
| | | | " | 17 | 4 | " | 3-14 | 0- 1 | 3-13 | 1- 4-0 |
| | | | " | 17 | 5 | " | 4-14 | 0- 3 | 4-11 | 1-10-0 |
| | | | " | 17 | 6 | " | 2-22 | - | 2-22 | 0-15-0 |
| | | | " | 18 | . | " | 21-11 | 0-18 | 20-33 | 9- 0-0 |
| | | | " | 19 | . | " | 18.36 | 0-17 | 18-19 | 6- 0-0 |
| | | | " | 20 | . | " | 18-10 | 1-14 | 16-36 | 5- 8-0 |
| | | | " | 21 | . | " | 19- 7 | 1- 9 | 17-38 | 6- 8-0 |
| | | | " | 22 | . | " | 21- 9 | - | 21- 9 | 5- 8-0 |
| | | | " | 23 | . | " | 13-18 | - | 13-18 | 1-12-0 |
| | | | " | 24 | . | " | 21-38 | 0-21 | 21-17 | 8- 0-0 |
| | | | " | 25 | . | " | 20-26 | 0-33 | 19-33 | 6- 0-0 |
| | | | " | 26 | . | " | 14-20 | 0-12 | 14- 8 | 3- 8-0 |
| | | | " | 27 | 1 | " | 9-32 | - | 9-32 | 2- 5-0 |
| | | | " | 27 | 2 | " | 9- 8 | 0-2 | 9- 6 | 2- 3-0 |
| | | | " | 28 | . | " | 22-12 | 0-30 | 21-22 | 5- 8-0 |
| | | | " | 29 | . | " | 21-12 | - | 21-12 | 5- 8-0 |
| | | | " | 30 | . | " | 14-20 | 0-20 | 14- 0 | 3- 8-0 |
| | | | " | 31 | . | " | 14-19 | 0-26 | 13-33 × | 1-12-0 |
| | | | " | 32 | 1 | " | 7- 7 | 0- 4 | 7- 3 | 2-12-0 |
| | | | " | 32 | 2 | " | 9-29 | - | 9-29 | 3-12-0 |
| | | | " | 33 | 1 | " | 2- 37 | - | 2-37 | 1-4-0, |
| | | | " | 33 | 2 | " | 7-39 | - | 7-39 | 3- 6-0 |
| | | | " | 33 | 3 | " | 5-19 | - | 5-19 | 2- 6-0/ |
| | | | " | 34 | . | " | 16-36 | 1- 2- | 15-34 | 6- 0-0 |
| | | | " | 35 | 1 | " | 10-32 | - | 10-32 | 4- 8-0 |
| Total | | | | | | | 403-14 | 11-21 | 391-33 | 122- 0-0 |

× 13.33

| | | | | | | | | | | |
|---|---|---|---|---|---|---|---|---|---|---|
| Harihar Town. | Kasaba | Shamsipura | Occupied | 5 | 1 | Part | 5-23 | 0-10 | 5-13 | 2- 5-0 |
| | | | " | 6 | 1 (a) | " | 6-23 | 0- 3 | 6-20 | 3- 0-0 |
| | | | " | 6 | 2 | Full | 2-25 | 0- 4 | 2-21 | 1- 2-0 |
| | | | " | 6 | 3 | " | 3- 2 | - | 3- 2 | 1- 5-0 |
| | | | " | 6 | 4 | " | 3- 4 | - | 3- 4 | 1- 6-0 |
| | | | " | 6 | 5 | Part | 1- 6 | - | 1- 6 | 0- 8-0 |
| | | | " | 10 | 2 | " | 9-12 | - | 9-12 | 4-10-0 |
| | | | " | 10 | 3 | Full | 4-25 | 0- 3 | 4-22 | 2- 5-0 |
| | | | " | 11 | . | " | 12- 0 | - | 12- 0 | 5- 0-0 |
| | | | " | 12 | . | Part | 6-19 | 0-19 | 6- 0 | 1-14-0 |
| | | | " | 14 | . | " | 6- 7 | - | 6- 7 | 2- 4-0 |
| | | | " | 15 | . | " | 0-17 | - | 0-17 | 0- 2-6 |
| | | | " | 16 | 1 | Full | 11- 7 | 0-22 | 10-25 | 2-10-0 |
| | | | " | 16 | 2 | " | 2-20 | 0-13 | 2- 7 | 0- 9-0 |
| | | | " | 16 | 3 | " | 3- 1 | 0-14 | 2-27 | 0-11-0 |
| | | | " | 16 | 4 | " | 2-34 | 0-13 | 2-21 | 0-10-0 |
| | | | " | 17 | 1 | " | 1-35 | - | 1-35 | 0- 7-0 |
| | | | " | 17 | 2 | " | 2-28 | - | 2-28 | 0-11-0 |
| | | | " | 17 | 3 | " | 6-21 | - | 6-21 | 1-10-0 |
| | | | " | 18 | . | Part | 13-25 | - | 13-25 | 4- 6-0 |
| | | | | -----Total---- | | | 105-14 | 2-21 | 102-33 | 37- 7-6 |
| Davangere | Kasaba | Agasanakatte | " | 1 | . | Full | 12- 8 | - | 12- 8 | 7- 0-0 |
| | | | " | 2 | . | " | 15-12 | - | 15-12 | 17-0-0 |
| | | | " | 3 | . | " | 18- 5 | - | 18- 5 | 23-0-0 |
| | | | " | 4 | . | " | 15-29 | - | 15-29 | 20- 0-0 |
| | | | " | 36 | . | Part | 8-30 | - | 8.30 | 4- 4-0 |
| | | | " | 37 | 1 | Full | 10-17 | 0- 8 | 10- 9 | 7- 8-0 |
| | | | " | 37 | 2 | " | 10-23 | 0-10 | 10-13 | 7- 8-0 |
| | | | " | 39 | . | Part | 5-32 | - | 5-32 | 3- 8-0 |
| | | | " | 40 | . | Full | 13- 0 | 0-12 | 12-28 | 9- 8-0 |
| | | | " | 41 | . | " | 12- 8 | - | 12- 8 | 4- 8-0 |
| | | | " | 42 | . | " | 10-34 | 0- 7 | 10-27 | 7- 8-0 |
| | | | " | 43 | . | " | 12-36 | 0-24 | 12-12 | 9- 0-0 |
| | | | " | 44 | . | " | 22-10 | 0-35 | 21-15 | 9- 8-0 |

Page #67

Davangere Kasaba Agasanakatte (CONTD.)

| | | | | | | | |
|---|---|---|---|---|---|---|---|
| Occupied | 45 | . | Full | 7-12 | 1-20 | 5-32 | 0-12-0 |
| " | 46 | . | " | 20-32 | 0-16 | 20-16 | 5- 0-0 |
| " | 47 | . | " | 15- 2 | 0-19 | 14-23 | 10- 0-0 " |
| " | 48 | . | " | 16-38 | 0-24 | 16-14 | 11- 0-0 " |
| " | 49 | 1 | " | 6- 0 | 0- 9 | 5-31 | 4- 5-0 " |
| " | 49 | 2 | " | 14-31 | 0-19 | 14-12 | 10-11-0 " |
| " | 50 | . | " | 6-31 | - | 6-31 | 5- 0-0 " |
| " | 51 | . | " | 8- 3 | - | 8- 3 | 8- 8-0 |
| " | 53 | . | " | 16-24 | 0-39 | 15-25 | 12- 0-0 |
| " | 54 | 1 | " | 13- 1 | 0-18 | 12-23 | 4-13-0 |
| " | 54 | 2 | " | 7- 7 | 0- 8 | 6-39 | 2-11-0 |
| " | 55 | . | " | 9-16 | - | 9-16 | 11- 0-0 " |
| " | 56 | . | " | 17-17 | 1-20 | 15-37 | 14- 0-0 |
| Village site. | | | | 2-35 | 2-35 | - | - |
| Total | | | | 330-13 | 12- 3 | 318-10 | 229- 8-0 |

A B S T R A C T

| Sl.No. | Name of Taluk | Name of Village | Total extent taken by the Military | Phut Kharab | Net extent | Assessment. |
|---|---|---|---|---|---|---|
| 1 | Harihar Taluk | Mahajanahalli | 293-20 | 19- 2 | 274-18 | 94-10-0 |
| 2 | Do | Serapura | 2-35 | - - | 2-35 | 3- 8-0 |
| 3 | Do | Belludi | 6-18 | - | 6-18 | 2-13-0 |
| 4 | Do | Hanagavadi | 403-14 | 11-21 | 391-33 | 122- 0-0 |
| 5 | Do | Shamsipura | 105-13 | 2-21 | 102-33 | 37- 7-6 |
| 6 | Davangere | Agasanakatte Including village site. | 330-13 | 12- 2 | 318-10 | 229- 8-0 |
| | | Total | 1141-34 | 45- 7 | 1096-27 | 489-14- 6 |

Deputy Commissioner
Chitaldroog District

T.M.C

Copy of letter No. C.C.87/41-42 dated 16th Decr. 1942 from the Deputy Commissioner Chitaldroog District, to the Revenue Commissioner and Civil Liaison Officer in Mysore, Bangalore.

Subject: Documents relating to the lands occupied for Military purposes within the Mysore State.

With reference to your Memo No. C.L.O. 131/42-43 dated 10th instant, I have the honor to invite kind reference to this office letter No. C.C. 87/41-42 dated the 9th idem forwarding the documents and plans in triplicate relating to the lands occupied for 'A' C.M.T. Camp Harihar and to state that the Amildar, Harihar, has been strictly reminded to expedite submission of the documents in respects of lands occupied for the other purposes.

The Amildar, Harihar Taluq, has reported in his No. M.P.R.17/42.43 dated 28-11-1942 that the Garrison Engineer has been requested several times to mark out the actual area required for each purpose and that the actual area has not been fixed yet by the Garrison Engineer.

The Sub Division Officer, Davanagere, has been given strict instructions to attend to this matter at once and submit the required documents and plans without further delay

On receipt of his reports, the final lists and plans will be submitted.

Copy of letter CC 87/41-42 dated 18th Dec. 1942 from the Deputy Commissioner, Chitaldroog District, to the Revenue Commissioner and Civil Liaison Officer in Mysore, Bangalore.

Subject: Documents relating to the lands occupied by the Military within the State.

In continuation of this office letter No.C.C.87/41-42 dated 9th December 1942, forwarding the lists and plans (in triplicate) relating to the lands taken up for "A" M.T.Group, I have the honor to state that the Garrison Engineer, Harihar, has replied (in his letter No.232/10-E.2 dated 3-12-1942 to the Amildar) that the land plans for the Petrol Bunk Installation and C.M.T. Training Group will be sent after final demarcations are completed in the ground and that the matter is still under consideration. The Amildar, Harihar Taluq, has personally requested the Garrison Engineer again on the 13th instant to expedite the preparation of plans. The Sub Division Ofricer, Davanagere, is also requested to arrange for the demarcation of the plots and preparation of the lists and plans with-

without further delay.

copy.

M. N. Dennehy.

for Revenue Commissioner.

Copy of letter No. CC. 87/41-42 dated 10th December 1942 from the Deputy Commissioner, Chitaldroog District, to the Revenue Commissioner and Civil Liaison Officer in Mysore, Bangalore.

Subject: Lands occupied for Military purposes within the Mysore State.

With reference to your Memo No. C.L.O. 131/42-43 dated 20th November 1942, I have the honor to forward herewith the list of lands (in triplicate) taken over by the Military for "A" M.T.Group. The area taken up, relates to the villages of Mahajenahalli, Hanagavadi, Serapur, Belludi and Shamshipura of Harihar Taluq and Agasanakatte of Davanagere Taluq. The total area is 1141 acres 34 guntas including phut kharab of 42 acres 12 guntas and the Gavatana of Agasanakatte village measuring 2 acres 35 guntas. The assessment of the area (excluding the village site and phut kharab) is Rs 489-14-6.

The plan of the area is also enclosed in triplicate.

As regards the annual rent, it may be fixed for the entire area at Rs 20/- per acre per annum as proposed in Chief Secretary's letter No. Pol. 1755 dated 18th March 1942 to the Chief Secretary to the Hon'ble the Resident in Mysore, Bangalore.

The Amildar, Harihar Taluq, has been requested to expedite submission of plan and lists of lands relating to the areas taken up for other purposes.

"Copy"

M. N. Ramachar.

For Revenue Commissioner.

Ogf 20

LIST showing the full details of lands occupied by the Military Authorities during the present emergency in Harihar and Davangere Taluks for 'A' M.T.Training Group (R.T.A.S.C.) as called for by the Chitaldroog District Deputy Commissioner vide Memo No.C.C.81/41-42 dated 12-10-42.

| Name of Taluk. | Name of Hobli. | Name of village. | Whether occupied or Govt. waste. | S.No. | Phod No. | Part or full to the No. | Total extent required. | Phut kharab if any. | Net extent cultivable. | Assessment of the portion occupied by the Military. | Remarks. |
|---|---|---|---|---|---|---|---|---|---|---|---|
| Harihar | Kasaba | Mahajera-halli | Occupied | 50 | 1 | Part | 4- 00 | - | 4- 00 | 2- 0-0 | |
| | | | " | 50 | 2 | " | 2- 39 | - | 2- 39 | 1- 8-0 | |
| | | | " | 51 | 1 | Full | 6- 6 | 0-18 | 5- 33 | 2- 8-0 | ×0·13 |
| | | | " | 51 | 2 | " | 10- 2 | 0-21 | 9- 21 | 4- 1-0 | |
| | | | " | 52 | . | Part | 8- 5 | - | 8- 5 | 4- 9-0 | |
| | | | " | 56 | . | Full | 13- 26 | 4-16 | 9- 10 | 3- 0-0 | |
| | | | " | 57 | . | " | 26- 3 | 3-32 | 22- 11 | 9- 8-0 | |
| | | | " | 58 | . | " | 21- 5 | 2-29 | 18-16 | 7- 0-0 | |
| | | | " | 59 | . | " | 19- 35 | 0-32 | 19- 3 | 13- 0-0 | |
| | | | " | 60 | . | " | 25- 38 | 1-11 | 24- 27 | 11- 0-0 | |
| | | | " | 61 | . | " | 12- 30 | 0-32 | 11- 38 | 3- 8-0 | |
| | | | " | 62 | 1 | " | 7- 17 | 0- 4 | 7-13 | 2- 5-0 | |
| | | | " | 62 | 2 | " | 8- 28 | 0- 5 | 8-23 | 2-11-0 | |
| | | | " | 63 | 1 | " | 8- 7 | 0-25 | 7- 22 | 2- 6-0 | |
| | | | " | 63 | 2 | " | 7- 39 | 0-25 | 7- 14 | 2- 5-0 | |
| | | | " | 63 | 3 | " | 8- 9 | 0-33 | 7- 16 | 2- 5-0 | |
| | | | " | 64 | . | " | 20- 21 | 0-15 | 20- 6 | 5- 0-0 | |
| | | | " | 65 | . | " | 15- 24 | 1- 7 | 14- 17 | 4- 8-0 | |
| | | | " | 66 | 1 | " | 22- 00 | 6- 0 | 22- 00 | | |
| | | | | | | | 16- 0 | 0- 0 | 16- 0 | 2- 0-0 | |
| | | | " | 67 | 1 | " | 11- 30 | 0- 2 | 11- 28 | 2-15-0 | |
| | | | " | 67 | 2 | " | 11- 38 | 0- 3 | 11- 35 | 3- 1-0 | |
| | | | " | 68 | 1 | " | 9- 38 | 0- 0 | 9- 38 | 1- 5-0 | |
| | | | " | 68 | 2 | " | 5- 5 | 0- 0 | 5- 5 | 0-12-0 | |
| | | | " | 68 | 3 | " | 11- 15 | 0-17 | 10- 32 | 1- 7-0 | |
| | | Serapur | " | 49 | 1 | Part | 2- 35 | - | 2- 35 | 3- 8-0 | |
| | | Belludi | " | 34 | 4 | " | 2- 31 | - | 2- 31 | 1- 3-0 | |
| | | | " | 35 | | " | 3- 27 | - | 3- 37 | 1- 10-0 | |

Page 21

| | | | | | | | | | |
|---|---|---|---|---|---|---|---|---|---|
| Harihar | Kasaba | Managavadi | Occupied | 14 | . | Full | 16- 8 | | 16- 8 | 2- 0-0 |
| | | " | " | 15 | | " | 21- 1 | 0-23 | 20-18 | 6- 8-0 |
| | | " | " | 16 | 1 | " | 3- 5 | 0- 8 | 2-37 | 1- 4-0 |
| | | " | " | 161 | (a) | " | 6-20 | 0-18 | 6- 2 | 2-12-0 |
| | | " | " | 16 | 2 | " | 6-37 | 0-22 | 6-15 | 2-13-0 |
| | | " | " | 16 | 3 | " | 5-13 | 0-19 | 4-34 | 2- 3-0 |
| | | " | " | 17 | 1 | " | 7-30 | 0-38 | 6-32 | 2- 2-0 |
| | | " | " | 17 | 2 | " | 1- 4 | - | 1- 4 | 0- 7-0 |
| | | " | " | 17 | 3 | " | 3- 9 | 0- 1 | 3- 8 | 1- 3-0 |
| | | " | " | 17 | 4 | " | 3-14 | 0- 1 | 3-13 | 1- 4-0 |
| | | " | " | 17 | 5 | " | 4-14 | 0- 3 | 4-11 | 1-10-0 |
| | | " | " | 17 | 6 | " | 2-22 | - | 2-22 | 0-15-0 |
| | | " | " | 18 | . | " | 21-11 | 0-16 | 20-35 | 9- 0-0 |
| | | " | " | 19 | . | " | 18-36 | 0-17 | 18-19 | 6- 0-0 |
| | | " | " | 20 | . | " | 18-10 | 1-14 | 16-36 | 5- 8-0 |
| | | " | " | 21 | . | " | 19- 7 | 1- 9 | 17-38 | 5- 8-0 |
| | | " | " | 22 | . | " | 21- 9 | - | 21- 9 | 5- 8-0 |
| | | " | " | 23 | . | " | 13-18 | - | 13-18 | 1-12-0 |
| | | " | " | 24 | . | " | 21-38 | 0-21 | 21-17 | 8- 0-0 |
| | | " | " | 25 | . | " | 20-26 | 0-33 | 19-33 | 6- 0-0 |
| | | " | " | 26 | . | " | 14-20 | 0-12 | 14- 8 | 3- 8-0 |
| | | " | " | 27 | 1 | " | 9-32 | - | 9-32 | 2- 5-0 |
| | | " | " | 27 | 2 | " | 9- 8 | 0-2 | 9- 6 | 2- 3-0 |
| | | " | " | 28 | 1 | " | 22-12 | 0-30 | 21-22 | 5- 8-0 |
| | | " | " | 29 | 1 | " | 22-12 | - | 22-12 | 5- 8-0 |
| | | " | " | 30 | . | " | 14-20 | 0-20 | 14- 0 | 3- 8-0 |
| | | " | " | 31 | . | " | 14-19 | 0-26 | 13-33 | 1-12-0 |
| | | " | " | 32 | 1 | " | 7- 7 | 0- 4 | 7- 3 | 2-12-0 |
| | | " | " | 32 | 2 | " | 9-29 | - | 9-29 | 3-12-0 |
| | | " | " | 33 | 1 | " | 2- 37 | - | 2-37 | 1-4-0 |
| | | " | " | 33 | 2 | " | 7-39 | - | 7-39 | 3- 6-0 |
| | | " | " | 33 | 3 | " | 5-19 | - | 5-19 | 2- 6-0 |
| | | " | " | 34 | . | " | 16-36 | 1- 2- | 15-34 | 6- 0-0 |
| | | " | " | 35 | 1 | " | 10-32 | - | 10-32 | 4- 8-0 |
| Total | | | | | | | 403-14 | 11-21 | 391-33 | 122- 0-0 |

x 13·33

| | | | | | | | | | | |
|---|---|---|---|---|---|---|---|---|---|---|
| Harihar Town. | Kasaba | Shamsipura | Occupied | 5 | 1 | Part | 5-28 | 0-10 | 5-13 | 2- 5-0 |
| | | | " | 6 | 1 (a) | " | 6-23 | 0- 3 | 6-20 | 3- 0-0 |
| | | | " | 6 | 2 | Full | 2-25 | 0- 4 | 2-21 | 1- 2-0 |
| | | | " | 6 | 3 | " | 3- 2 | - | 3- 2 | 1- 5-0 |
| | | | " | 6 | 4 | " | 3- 4 | - | 3- 4 | 1- 6-0 |
| | | | " | 6 | 5 | Part | 1- 6 | - | 1- 6 | 0- 8-0 |
| | | | " | 10 | 2 | " | 9-12 | - | 9-12 | 4-10-0 |
| | | | " | 10 | 3 | Full | 4-25 | 0- 3 | 4-22 | 2- 5-0 |
| | | | " | 11 | . | "1 | 12- 0 | - | 12- 0 | 5- 0-0 |
| | | | " | 12 | . | Part | 6-19 | 0-19 | 6- 0 | 1-14-0 |
| | | | " | 14 | . | " | 6- 7 | - | 6- 7 | 2- 4-0 |
| | | | " | 15 | . | " | 0-17 | - | 0-17 | 0- 2-6 |
| | | | " | 16 | 1 | Full | 11- 7 | 0-22 | 10-25 | 2-10-0 |
| | | | " | 16 | 2 | " | 2-20 | 0-13 | 2- 7 | 0- 9-0 |
| | | | " | 16 | 3 | " | 3- 1 | 0-14 | 2-27 | 0-11-0 |
| | | | " | 16 | 4 | " | 2-34 | 0-13 | 2-21 | 0-10-0 |
| | | | " | 17 | 1 | " | 1-35 | - | 1-35 | 0- 7-0 |
| | | | " | 17 | 2 | " | 2-28 | - | 2-28 | 0-11-0 |
| | | | " | 17 | 3 | " | 6-21 | - | 6-21 | 1-10-0 |
| | | | " | 18 | . | Part | 13-25 | - | 13-25 | 4- 6-0 |
| | | | | ----Total---- | | | 105-14 | 2-21 | 102-33 | 37- 7-6 |
| Davangere | Kasaba | Agasanakatte | " | 1 | . | Full | 12-16 | 0-8 | 12- 8 | 7- 0-0 |
| | | | " | 2 | . | " | 15-12 | - | 15-12 | 17-0-0 |
| | | | " | 3 | . | " | 18- 5 | - | 18- 5 | 23-0-0 |
| | | | " | 4 | . | " | 15-29 | - | 15-29 | 20- 0-0 |
| | | | " | 36 | . | Part | 8-30 | - | 8.30 | 4- 4-0 |
| | | | " | 37 | 1 | Full | 10-17 | 0- 8 | 10- 9 | 7- 8-0 |
| | | | " | 37 | 2 | " | 10-23 | 0-10 | 10-13 | 7- 8-0 |
| | | | " | 39 | . | Part | 5-32 | - | 5-32 | 3- 8-0 |
| | | | " | 40 | . | Full | 13- 0 | 0-12 | 12-28 | 9- 8-0 |
| | | | " | 41 | . | " | 12- 8 | - | 12- 8 | 4- 8-0 |
| | | | " | 42 | . | " | 10-34 | 0- 7 | 10-27 | 7- 8-0 |
| | | | " | 43 | . | " | 12-36 | 0-24 | 12-12 | 9- 0-0 |
| | | | " | 44 | . | " | 22-10 | 0-35 | 21-15 | 9- 8-0 |

Davangere Kasaba Agasanakatte (CONTD.)



| | | | | | | | |
|---|---|---|---|---|---|---|---|
| Occupied | 45 | . | Full | 7-12 | 1-20 | 5-32 | 0-12-0 |
| " | 46 | . | " | 20-32 | 0-16 | 20-16 | 5- 0-0 |
| " | 47 | . | " | 15- 2 | 0-19 | 14-23 | 10- 0-0 |
| " | 48 | . | " | 16-38 | 0-24 | 16-14 | 11- 0-0 |
| " | 49 | 1 | " | 6- 0 | 0- 9 | 5-31 | 4- 5-0 |
| " | 49 | 2 | " | 14-31 | 0-19 | 14-12 | 10-11-0 |
| " | 50 | . | " | 6-31 | - | 6-31 | 5- 0-0 |
| " | 51 | . | " | 8- 3 | - | 8- 3 | 8- 8-0 |
| " | 53 | . | " | 16-24 | 0-39 | 15-25 | 12- 0-0 |
| " | 54 | 1 | " | 13- 1 | 0-18 | 12-23 | 4-13-0 |
| " | 54 | 2 | " | 7- 7 | 0- 8 | 6-39 | 2-11-0 |
| " | 55 | . | " | 9-16 | - | 9-16 | 11- 0-0 |
| " | 56 | . | " | 17-17 | 1-20 | 15-37 | 14- 0-0 |
| Village site | | | | 2-35 | 2-35 | - | - |
| Total | | | | 330-13 | 12- 3 | 318-10 | 229- 8-0 |

A B S T R A C T

| Sl.No. | Name of Taluk | Name of Village | Total extent taken by the Military. | Plot Kharab | Net extent | Assessment. |
|---|---|---|---|---|---|---|
| 1 | Harihar Taluk | Mahajanahalli | 293-20 | 19- 2 | 274-18 | 94-10-0 |
| 2 | Do | Serapura | 2-35 | - | 2-35 | 3- 8-0 |
| 3 | Do | Belludi | 6-18 | - | 6-18 | 2-13-0 |
| 4 | Do | Hanagavadi | 403-14 | 11-21 | 391-33 | 122- 0-0 |
| 5 | Do | Shamsipura | 105-14 | 2-21 | 102-33 | 37- 7-6 |
| 6 | Davangere | Agasanakatte Including village site. | 330-13 | 12- 2 | 318-10 | 229- 8-0 |
| | | Total | 1141-34 | 45- 7 | 1096-27 | 489-14- 6 |

Deputy Commissioner
Chitaldroog District

T.M.C

W 89-42-534 Page 24

# GOVERNMENT OF HIS HIGHNESS THE MAHARAJA OF MYSORE

**General and Revenue Secretariat,**

SECRET.
No. Pol. 163 Encls. one Roll of plans Duplicate sketch-maps with duplicate list

*Bangalore, Dated,* 6th February 1943.

From

*The Chief Secretary to the Government of His Highness the Maharaja of Mysore.*

To

The Secretary to the Hon'ble the Resident
in Mysore, Bangalore.

Sir,

Lands occupied for military purposes within Mysore State.

***

With reference to your letter No. R.F.413-42/Pol. dated 3rd October 1942, on the above subject, I am directed to enclose herein list (in duplicate) showing full details of all lands with relevant site plans occupied by the Military authorities during the present emergency in Bangalore and Kolar Districts.

I am to add that the details regarding Chitaldrug district will be sent in due course.

I have the honour to be
Sir,
Your most obedient servant,

for Chief Secretary to Government.
RS

W-89-42-535

2697
W.

WD 05967—GPB—50,000—9-3-42. Page 25

194

From

Mothamed-ul-mulk
Gulam Mohiyuddin Mehkri.Esq.B.A.,
LL.B.,
Revenue Commissioner in Mysore,
Bangalore

To

J. Appaji Gowda. Esq.B.A.(Hons).
Chief Secretary to the Government
of His Highness the Maharaja of My
Mysore,Bangalore

CHIEF SECRETARY 15 MAR 194 GOVT. OF MYSORE

Dated

Despatched

Received

General No. C.L.O.131/42-43
No.

Enclosure No. one letter + 2 plans + 2 statements

Lands occupied for Military purposes withinthe Mysore State.

Sir,

In continuation of this Office letter of even number dated 9th January 1943, re. the above, I have the honour to forward herewith the documents,in duplicate,in respect of the lands that will be taken up for the establishment of a Military Farm near Harihar for which a recommendation has been made to you in my letter No.C.L.O.280/42-43 dated 13th March 1943 for according sanction to the leasing out of the lands required by the Military.

I have the honour to be,
Sir,
Your most obedient servant,
M. S. Mehkri 14/3
Revenue Commissioner &
Civil Representative.

G.R.

C&F. No. 45]

**GOVERNMENT OF MYSORE**

Telegram
Telephone

OFFICE OF
Deputy Commissioner
Chitaldrug District
Chitaldroog

No. M1 P.R.13-C.C.87/41-42
Encls.6

Date 28th February 1943.

To Mothamed-Ul-Mulk,
Gulam Mohiyuddin Mehkri,Esquire,B.A.LL.B.,
Revenue Commissioner & Civil Liaison Officer,
B A N G A L O R E.

Sir,

SUBJECT:- Documents in respect of lands taken up for the Military-Diary Farm, Harihar; your letter No.131/42-43,dated 14-10- 1942.

I have the honour to forward herewith the list of lands (122 acres - 7 guntas assessed at Rs.119/-) taken up for the above purpose in Mahajenahalli village, Harihar Taluk, together with a sketch of the lands in triplicate for favour of information and transmission to the Residency.

I have the honour to be,
Sir,
Your Most Obedient Servant,

Deputy Commissioner
Chitaldrug District

B.R.

# PROPOSED SITE PLAN OF DIARY FARM — AT — MAJENAHALLI HARIHARTq.

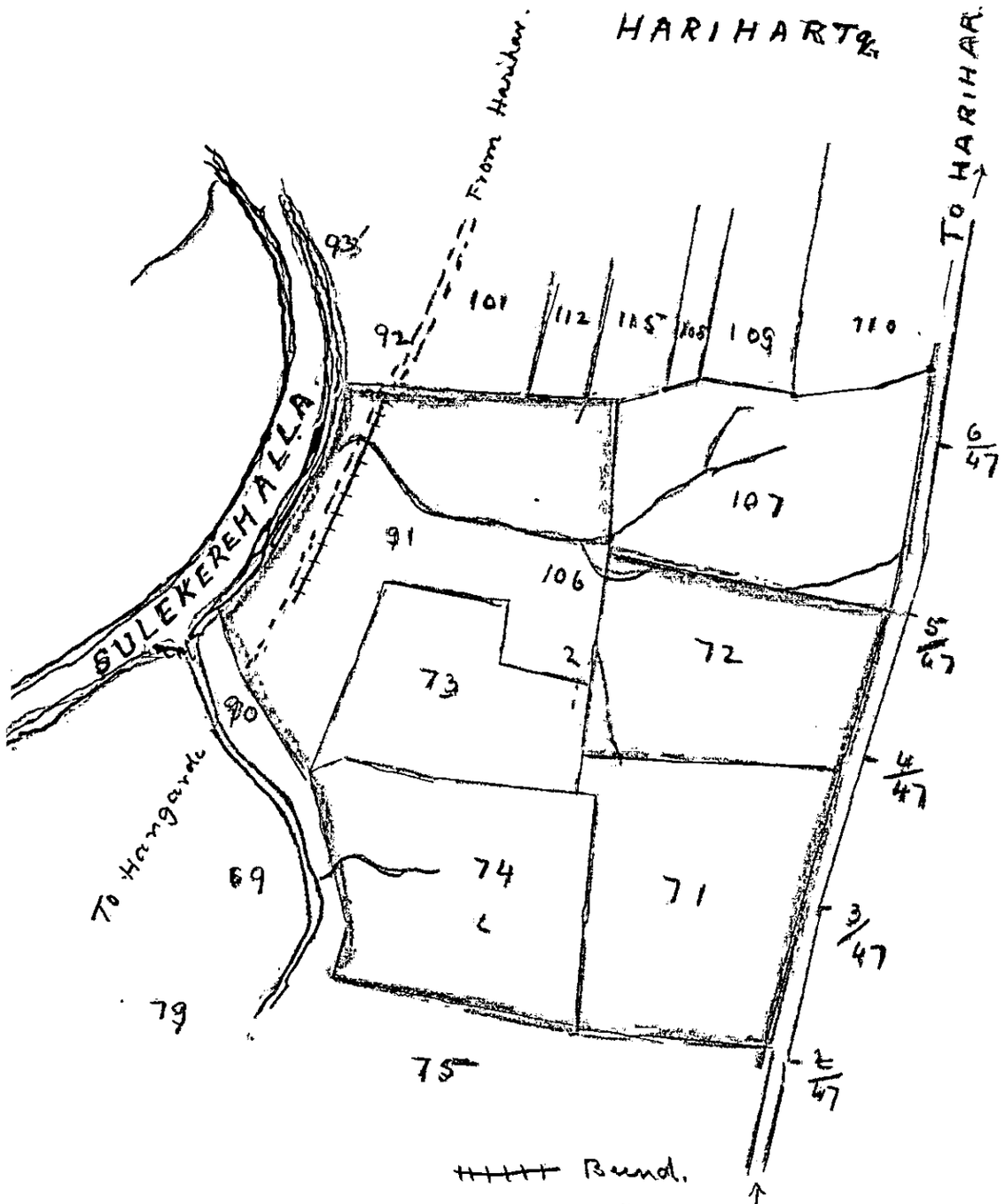


Scale 20 chains = 1"

Drawn by

Asst. Inspector
Rec. Inspector
Taluk Office
10-2-43

Asst. Inspector
Taluk Kacheri
10-2-43.

Revenue Inspector,
Harihar Taluk

15/2/43

# PROPOSED SITE PLAN OF DIARY FARM AT MAJENAHALLI HARIHAR T.K.

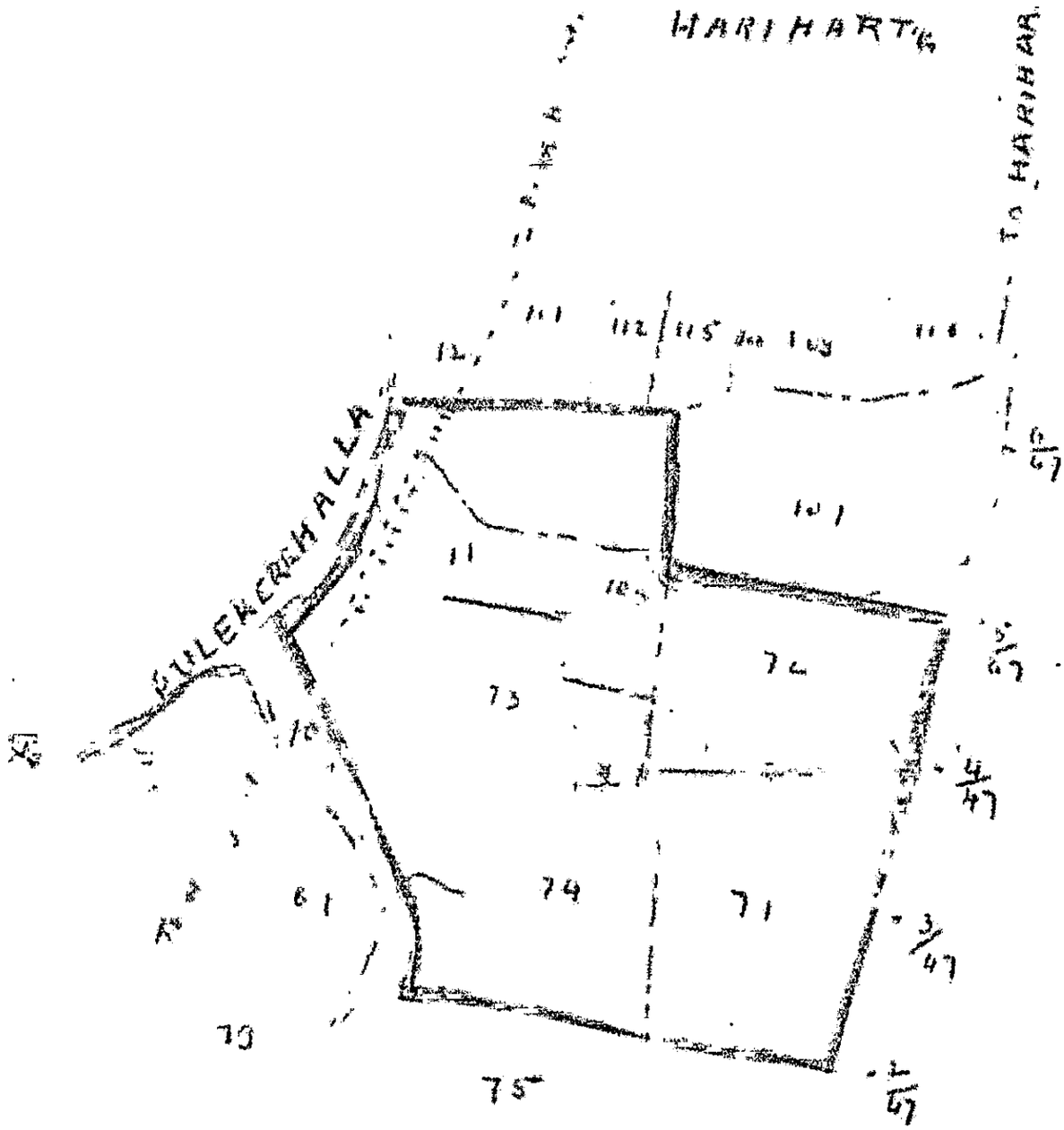


Scale 20 chains = 1"

Drawn by

15/2/93

# List of Lands required for the Military Diary Farm, Harihar

## (Mahajenahalli Village)

| S.No. | Name of khatedar or Owner of the land. | Survey No. | Total Extent A | Total Extent G | Phut-Karab A | Phut-Karab G | Net Extent. A | Net Extent. G | Assessment Rs. | Assessment As. | Assessment P. | Remarks |
|---|---|---|---|---|---|---|---|---|---|---|---|---|
| 1. | Imam sab, bin Bade Sab taregar | 71/1 | 15 | 5 | 0 | 5 | 15 | - | 7 | 3 | - | |
| 2. | Alle Sab bin Bade Sab(Taregar) | 71/2 | 12 | 4 | - | 4 | 12 | - | 5 | 13 | - | |
| 3. | Sangappa bin Channabasappa (Pateli Service Inam) | 72 | 21 | 22 | - | 26 | 20 | 36 | 12 | - | - | |
| 4. | Pomaji bin Hunsaji, Jeevaji, Bhagavanji, Krishnaji,Hunsagi | 73 | 15 | 10 | - | - | 15 | 10 | 24 | - | - | |
| 5. | Murgeppa bin Murkal Mahalingappa | 74 | 22 | 12 | - | 20 | 22 | 32 | 19 | - | - | |
| 6. | Pomaji Bin Hunsaji, Jeevaji,Bhagavanji, Krishnaji,Hunsaji. | 91 | 24 | 39 | 2 | 11 | 22 | 28 | 40 | - | - | |
| 7. | -do- | 106 | 9 | 35 | - | 9 | 9 | 26 | 11 | - | - | |
| | Total:- | | 122 | 7 | 3 | 35 | 118 | 12 | 119 | - | - | |

Deputy Commissioner
Chitaldrug District

B.R.

# List of Lands required for the Military Diary Farm. Harihar

## (Mahajenahalli Village)

| S.No. | Name of khatedar or Owner of the land. | Survey No. | Total Extent A | Total Extent G | Phut-Karab A | Phut-Karab G | Net Extent. A | Net Extent. G | Assessment Rs. | Assessment As. | Assessment P. | Remarks |
|---|---|---|---|---|---|---|---|---|---|---|---|---|
| 1. | Imam sab, bin Bade Sab taregar | 71/1 | 15 | 5 | 0 | 5 | 15 | | 7 | 3 | | |
| 2. | Alla Sab bin Bade Sab(Taregar) | 71/2 | 12 | 4 | - | 4 | 12 | | 5 | 13 | - | |
| 3. | Sangappa bin Channabasappa (Pateli Service Inam) | 72 | 21 | 22 | - | 26 | 20 | 36 | 12 | - | - | |
| 4. | Pomaji bin Hunsaji, Jeevaji, Bhagavanji, Krishnaji,Hunsagi | 73 | 15 | 10 | - | - | 15 | 10 | 24 | - | - | |
| 5. | Murgeppa bin Murkal Mahalingappa | 74 | 23 | 12 | - | 20 | 22 | 32 | 19 | - | - | |
| 6. | Pomaji Bin Hunsaji, Jeevaji,Bhagavanji, Krishnaji,Hunsaji. | 91 | 24 | 39 | 2 | 11 | 22 | 28 | 40 | - | - | |
| 7. | -do- | 106 | 9 | 35 | - | 9 | 9 | 26 | 11 | - | - | |
| | Total:- | | 122 | 7 | 3 | 35 | 118 | 12 | 119 | - | - | |

Deputy Commissioner
Chitaldrug District

B.R.

Appendix F. G.—1]

SUBJECT.....

.....

.....

Section War

File No. 89 ~~536~~ 42

Serial No. 536.

*Diary No. of letter replied to*.....

No. 3682/W d 16-3-43

To The R C & C R

Land occupied for Military purposes within Mysore State.

General and Revenue Secretariat

( )

*the* *194*

Sir,

Date of issue.... 16-3-43

With reference to the correspondence ending with your letter No Chr 131/42-6 and forwarding documents in respect of the lands that will be taken up for the establishment of military farm near Hariher, I am directed to request you kindly to address the D C Chitaldroog asking him to send a complete and Considered Statement with sich plans (in triplicate) of all the lands occupied by the Military authorities etc in

Signed by.... M. SKV

A. vide reference in your letter of even no dt 9-1-43 & 16

List of enclosures.....

Copied by.....

Examined by.....

Page 32

Dr
Chikelang. Duty at present engaging,
since the Resy has to be furnished
with copies all Documents in original.
Details in respect of Bolan and Kolar Dts
have already been transmitted to the Resy
and information re Chikelang is awaited.

I have etc.

for

I Chief Secy to Govt

Memo No. 3683/W dt 16-3-43
Copy to DC Chikelang

SECRET

Office of the Hon'ble the Resident
in Mysore,
Bangalore.

~~GOVERNMENT OF INDIA~~

No. RF.413-42/Pol. ~~Department~~ 3191/W

Dated the 8th May 1943.

Subject:— Land occupied for military purposes within Mysore State.

---

The undersigned is directed to invite attention to the communication noted in the margin and to request the favour of an early reply ~~that the return of the file be expedited~~ enquire how the case stands.

Paragraph 2 of your No.Pol.1613, dated 6th February 1943.

WAR-RY

11. IV

MYSORE

Mohammad Ayyub
for SECRETARY TO THE RESIDENT.

S. 10.

Dc.P.W.—6772/S-60—23-5-42—4,00,000.

GOVERNMENT OF HIS HIGHNESS THE MAHARAJA OF MYSORE.

***

No 4256/W

General & Revenue Secretariat
Bangalore, dated, 11th May 1943.

From

The Chief Secretary to the Government of His Highness the Maharaja of Mysore.

To

The Revenue Commissioner & Civil Representative in Mysore, Bangalore.

Sir,

Lands occupied for military purposes with the Mysore State.

***

I am directed to invite reference to this office letter No.3682/W. dated the 16th March 1943 on the above subject and to request that the consolidated statement with site plans of all the lands occupied by the Military authorities in Chitaldrug District may kindly be obtained from the Deputy Commissioner, Chitaldrug, and forwarded to this office without further delay as the Residency has been reminding in this matter.

I have the honour to be
Sir,
Your most obedient servant,

For Chief Secretary to Government.

W.89-42-537 SECRET.
No.R.F.413-42/Pol.

From

The Secretary to the Hon'ble
the Resident in Mysore.

Page 33

To

The Chief Secretary to
the Government of His Highness
the Maharaja of Mysore.

3222 W.

Bangalore, 13 May 1943.

Lands occupied for military
purposes within Mysore State.

---

Sir,

I am directed to refer to your letter No.Pol.1613, dated the 6th February 1943, and to forward a copy of a letter from the Military Estates Officer, Madras Circle, Jellington, No.T/74/6/M.C., dated the 6th May 1943.

2. I am to request you kindly to furnish this Residency with material for a reply.

I have the honour to be,
Sir,
Your most obedient servant,

War

13.

SECRETARY TO THE RESIDENT.

Tcn.

Letter from the Military Estates Officer, Madras Circle, No.T/74/6/M.C., dated the 6th May 1943.

---

Lands occupied for military purposes within Mysore State.

---

Reference correspondence ending with your Secret letter No.R.F.413-42/Vol, dated the 20th February 1943.

2. Survey numbers and their areas in respect of the lands occupied by military in Kolar District have not been shown in the statement relating to the lands occupied by the 41 and 51 Military Camps at Bethamangala in Bowringpet Taluk. Would you please furnish them at an early date.

3. With regard to the lands at Bangalore and Kolar, it is not known on what terms and conditions they are occupied by the military. If they are taken on lease, please forward copies of the leases. If they are requisitioned, copies of the relevant requisition orders may kindly be sent to this office. Please also furnish full details of award made in connection with the permanent acquisition of the lands occupied for the purpose of Rifle Range at Ramagondanhally. Full details of the lands occupied by the military at Chitaldrug District may also kindly be furnished.

---

Appendix F. G.—1]

SUBJECT..... Lands occupied by the Army for military purposes within Mysore State

Section War
File No. 89-42
Serial No. 538

*Diary No. of letter replied to*.....3222.....

No. 4272/W dated 15.5.43

To The R.E and C.R. Sec,

General and Revenue Secretariat

( )

*the* *194* .

Date of issue..... 15.5.43

Signed by..... M. MRD

I am with reference to the correspondence ending with your letter No C.L.O 131/42-43 of 10-12-42 on the above subject, I am directed to forward herewith copy of letter from the Military Estates officer, Madras circle, Wellington No NOT/7416/M.E.O, 6-5-43 and to request that the information asked

List of enclosures.....

Copied by.....

Examined by.....

for therein may know by the
furnishing at an early
date.

I have etc

[illegible]
for Chief Secy

5/9.

W-89-42-539. 3350/W. Page 36

'IMMEDIATE'

OFFICE OF THE REVENUE COMMISSIONER AND CIVIL REPRESENTATIVE IN MYSORE.

No. C.L.O.131/42-43.

Encls. documents in duplicate.

Dated, Bangalore, 29th M a y 1943.

From

M. Seshadri, Esq., M.A.,
Revenue Commissioner and Civil Representative
in Mysore, Bangalore.

To

V. Vedavyasacharya, Esq., B.A.,
Chief Secretary to the Government
of His Highness the Maharaja of Mysore,
Bangalore.

Subject:- Lands occupied for Military purposes within the Mysore State.

Sir,

In continuation of this Office letter of even number dated 15th March 1943 and with reference to your letter No. 3682/W dated 16-3-1943 and the subsequent reminder dated 11th May 1943 on the above subject, I have the honour to send herewith the documents (Statements and Plans) in triplicate in respect of the areas occupied by the Military in Chitaldrug District for the following purposes:-

1) Station Supply Depot.
2) Prisoners of War Camp.
3) Rifle Range.

The Deputy Commissioner, Chitaldrug District, has been asked to expedite the submission of the documents in respect of other items.

CHIEF SECRETARY'S WAR BRANCH 30 MAY GOVT. OF MYSORE

I have the honour to be,
Sir,
Your most obedient servant,

M Seshadri

Revenue Commissioner and
Civil Representative.

V.

SECRET. 3514 W.

No.RF.413-42/Pol.

From The Secretary to the Hon'ble the Resident in Mysore.
To The Chief Secretary to the Government of His Highness the Maharaja of Mysore.

Dated Bangalore, the 19th June 1943.

Lands occupied for military purposes within Mysore State.

Sir,

I am directed to refer to my letter No.RF.413-42/Pol. dated the 13th May 1943 and to request the favour of an early reply.




I have the honour to be,
Sir,
Your most obedient servant,

for SECRETARY TO THE RESIDENT.

BJ

W.89-42-540. 3552 W. Page 37

OFFICE OF THE REVENUE COMMISSIONER AND
CIVIL REPRESENTATIVE IN MYSORE.

No. C.L.O.131/42-43.
Encls. documents in triplicate.

Dated, Bangalore, 22nd J u n e '43.

From

M. Seshadri, Esq., M.A.,
Revenue Commissioner and
Civil Representative in Mysore,
B a n g a l o r e.

To




V. Vedavyasacharya, Esq., B.A.,
Chief Secretary to the Government
of His Highness the Maharaja of Mysore,
Bangalore.

Subject:- Lands occupied for Military purposes within the Mysore State.

In continuation of this Office letter of even number dated 29th May 1943, I have the honour to send herewith the documents -- (statements and Plans) in triplicate in respect of the areas occupied by the Military for the following purposes:-

1. "C" M.T. Training Camp, Harihar.
2. "C" M.T. Driving Tracks, Harihar.
3. Military Water Works, Harihar.
4. Prisoners of War Camps, Harihar, and
5. Petrol Bulk Installation, Harihar.

It is reported that the Military authorities have not -- requisitioned the lands for the Signallers' Training Camp.

A copy of the Deputy Commissioner's letter No. P.H.13.C.87 41-42 dated 1st June 1943 is also enclosed for reference.

(Vide overleaf)

I have the honour to be,
Sir,
Your most obedient servant,

Revenue Commissioner and
Civil Representative.

K.V.

Letter No. P.R.13.C.87/41-42 dated 1st June 1943 from the Deputy Commissioner, Chitaldrug District, to the Revenue Commissioner and Civil Liaison Officer with the Government of Mysore, Bangalore.

Subject:- Documents in respect of lands occupied by the Military - Harihar.

In continuation of this Office letter No. P.R.13-C.87/41-42 dated the 28th April 1943, I have the honour to forward herewith the lists and plans relating to the lands (four - copies each) occupied by the Military for the purposes noted below:-

1. "C" M.T. Training Camp, Harihar.
2. "C" M.T. Driving Tracks, Harihar.
3. Military Water Works, Harihar.
4. "Prisoners of War" camps, Harihar, and
5. Petrol Bulk Installation, Harihar.

It has been reported that the Military Authorities have not requisitioned for the lands for the Signallers' Training Camp.

"Copy"

GOVERNMENT OF HIS HIGHNESS THE MAHARAJA OF MYSORE.

***

No. W 4494 R

General & Revenue Secretariat
Bangalore, 22nd June 1943.

From

The Chief Secretary to the Government of His Highness the Maharaja of Mysore.

To

The Civil Representative in Mysore,
Bangalore.

Sir,

Lands occupied for military purposes within Mysore State.

***

I am directed to invite reference to this office letter No.4272/W. dated the 15th May 1943 and to request you ~~to~~ kindly to send a very early reply since the Residency have reminded in the matter.

I have the honour to be
Sir,
Your most obedient servant,

For Chief Secretary to Government.

SC

R

247

SECRET.

No.R.F.413-42/Pol.

From The Secretary to the Hon'ble the Resident in Mysore.
To The Chief Secretary to the Government of His Highness the Maharaja of Mysore, Bangalore.

War

Bangalore, 28 July 1943.

28 JUL 19

Lands occupied for military purposes within Mysore State.

---

Sir,

F I am directed to refer to my letter No.R.F.413-42/Pol dated the 13th May 1943 and to request the favour of an early reply.

I have the honour to be,
Sir,
Your most obedient servant,

for SECRETARY TO THE RESIDENT.

Tcn.

**GENERAL AND REVENUE SECRETARIAT**

No. R. 157 Bangalore, 29th July 1943.

From

*The Chief Secretary to the Government of His Highness the Maharaja of Mysore.*

To

The Revenue Commissioner & Civil Representative in Mysore,
Bangalore.

Sir,

Lands occupied for military purposes within Mysore State.

***

I am directed to invite reference to this office letter No.4272/W. dated the 15th May 1943 and the subsequent reminder No.W.4494 dated the 22nd June 1943 and to request that an immediate reply may kindly be sent in the matter since the Residency have been pressing for an urgent reply.

I have the honour tobe
Sir,
Your most obedient servant,

For Chief Secretary to Government.

Office of the Hon'ble the
Resident in Mysore,

~~Government of India.~~

No. F.413-42/Pol ~~DEPARTMENT.~~

Bangalore Dated the 16th Sept 1943.

Subject:— Lands occupied for military purposes within Mysore State.

The undersigned is directed to invite attention to the communication noted in the margin and to request the favour of an early reply, ~~that the return of the file be expedited~~.

Letter from this Residency No.RF. 413-42/Pol., dated 13th May 1943.

The military authorities are pressing for a reply.

for Secretary to the Resident.

SECRETARIAT
Rec'd on 17 SEP 1943
MFP—97(S&P)—(M.1581)—13-10-39—300,000.

W 89-42-600.

WD 05967—GPB—50,000—9-3-42



From

Rajaseva prasakta

M. Seshadri, Esq,, M.A.,
Revenue Commissioner and Civil Representative in Mysore.

To

V. Vedavyasacharya, Esq.,B.A.,
Chief Secretary to Government,
Bangalore.

Dated 13th October 1943.

Despatched

Received

General No. C.L.O. 131/42-43.
No.

Enclosure No.

Subject:- Lands occupied for military purposes within Mysore State.

Sir,

In continuation of this office letter of even number dated 24th June 1943 on the above subject, forwarding the documents (statements and plans), in triplicate, furnishing details in respect of the lands taken over for military purposes at Harihar, Chitaldurg District, I have the honour to send herewith a list of lands occupied by the military at Bethamangala in Bowringpet taluk, as required in para 2 of the Military Estates Officer's letter No. T. 74/6/M.C. dated 6th May 1943, addressed to the Residency on the subject. A copy of the Kolar Deputy Commissioner's letter No. C.L.O. 32/42-43 dated 17th June 1943 together with a copy of the revlevant requisition orders referred to in para 3 of that letter, is also enclosed for reference.

The Deputy Commissioner, Bangalore, has not so far furnished the particualrs regarding the lands in his district, in spite of several reminders. He has been reminded again to-day to expedite his report. On receipt of his report, necessary particulars in respect of the requisitioned lands in Bangalore

P.T.O.

Bahgalore District will be furnished to Government separately.

I have the honour to be,
Sir,
Your most obedient servant,

Asst. Commissioner
For Revenue Commissioner and
Civil Representative.
( Absent from Hq. Qtrs.)

To

M. Seshadri, Esq., M.A.,
Revenue Commissioner and Civil
Representative in Mysore.

V. Vedavyasachary, Esq.,B.A.,
Chief Secretary to Government,
Bangalore.

Subject:- Lands occupied for military purposes within Mysore State.

13th October 1943.

C.R.O. 131/42-43.

Sir,

In continuation of this office letter of even number dated 24th June 1943 on the above subject, forwarding the documents (statements and plans), in triplicate, furnishing details in respect of the lands taken over for military purposes at Hariher, Chitaldurg District, I have the honour to send herewith a list of lands occupied by the military at Bethamangala in Bowringpet taluk, as required in para 2 of the Military Estates Officer's letter No. T. 74/6/M.C. dated 6th May 1943, addressed to the Residency on the subject. A copy of the Kolar Deputy Commissioner's letter No. C.R.O. 32/42-43 dated 17th June 1943 together with a copy of the relevant requisition order referred to in para 3 of that letter, is also enclosed for reference.

The Deputy Commissioner, Bangalore, has not so far furnished the particulars regarding the lands in his district, in spite of several reminders. He has been reminded again to-day to expedite his report. On receipt of his report, necessary particulars in respect of the requisitioned lands in Bangalore

.T.O.

line and the Mining Board have undertaken to carry out the necessary work to enable the pipe line to be tapped for the supply of water to the camp area, it is requested that the necessary permission may be obtained for the Mysore Government to enable the Mining Engineers to put this project in hand immediately should it be decided to obtain water for the camp by this method. As a temporary measure, drinking water will be drawn by water carts and trailers from Bethamangala Reservoir washing water from tanks in the vicinity..

---

Immediate. Memo No. 9/C.B.

Dated, Camp, Mysore 2nd August 1942.

Copy of the above is forwarded with compliments, to the Deputy Commissioner, Kolar District for immediate report.

Sd/ M.G. Mekhri.

Chief Secretary to Government.

---

**********

Letter No. 475/W dated 27th July 1942 from the Chief Secretary to the Government of Mysore, Bangalore to the Deputy Commissioner, Kolar District.

- - - - -

I am directed to forward herewith a copy of Residency letter No. 4304/42/42/W dated the 26th July 1942 with enclosure regarding the site for an aerodrome on the Kolar-Srinivaspur road, and to request you kindly to intimate whether the land may be given for the purpose, if so, on what conditions and to whom it belongs. The Sub Division Officer, Kolar may be directed to inspect the land in consultation with the Surveyor and submit a report urgently.

The sketch is sent herewith for reference and return.

---

I am directed to inform you that the Aviation Engineering authorities have at the request of the Royal Air Force and in connection with Air Force Expansion, tentavtively selected a site for an aerodrome consisting of two runways as shown in the attached sketch and marked sit "B" near the 14th and 15th mile stones on the Kolar-Srinivasapur road. The land required would be two strips each about 400 yards wide and 1¼ miles long. The runway running south-west to North-Est (marked green on the sketch) would be about 400 yards wide from the edge of the road eastwards and run parallel to it from the 14th mile to the 15¼ mile.

The Hon'ble the Resident would be grateful if the Government of Mysore, would kindly take urgent but provisional action to survey the land, indentify owners etc., so that immediataly sanction is received the land could, if there is no objection, be at once placed at the disposal of the Aviation Engineers. It is suggested that as soon as a civil Officer has been appointed to the Site, the Aviation Surveyor Y.S. Ramaswamy should meet him and indicate the exact site. This Residency will arrange for the surveyon to meet the Civil Officer, at Kolar on hearing from you.

" Copy"

For Revenue Commissioner and
Civil Representative.

BN.

Copy of letter No. C.L.O. 32/42-43 dated 17th June 1943 from the Deputy Commissioner, Kolar to the Revenue Commissioner and Civil Representative in Mysore.

---

Subject:- Lands occupied for military purposes within Mysore State.

With reference to your memo No. C.L.O. 131/42-43 dated 31st May 1943 on the above subject, I have the honour to forward herewith a list of lands occupied and taken up by the Military, around Bethamangala in Bowringpet Taluk as required in para 2 of the letter from the military Estates Officer, Madras Circle.

With regard to the lands taken up and occupied in connection with the Aerodrome works near Kolar and camping grounds at Bethamanga, I am to state that as requisitioned by the Residency (vide copies of the relevant requisitions enclosed) they have been placed at the disposal of the concerned military authorities, the conditions and terms being unprescribed.

* * *

Immediate letter No. R.F. 295/42/Pol. dated 1st august 1942 from the Secretary to the Resident in Mysore to the Chief Seceretary to Government.

---

Subject:- Land reguired for military purposes.

---

I am directed to forward a copy of memo No. 156/2/77/6/Q dated the 31st July 1942 from Head Quarters, Bangalore Area, Bangalore 2. The Hon'ble the Resident would be grateful if the Government of Mysore would kindly accord the permission asked for by the Military authorities.

---

Enclosure to the above.

156/2/77/6/Q
H.Q. Bangalore Area,
Bangalore, 31-7-42.

To

The Secretary to the Hon'ble the Resident in Mysore.

LAND REQUIRED FOR MILITARY PURPOSES--KOLAR GOLD FIELDS.

---

It is proposed to move 51 Brigade Group, consisting of 1 British Inf. Bn. 2 Indian Inf. Bn. 1 Med. Regt. R.A. and a number of smaller accilliary units, to an area in the Vinicinity of the Kolar Gold Fields, at a very early date.

2. The camp sites will be round about Bethamangala some 13 miles S.E. of Kolar and 9 miles from Bowringpet.

3. The District Commander accompanied by the Brigade Commander of 51 Brigade and others visited Kolar Gold fields yesterday where they met the mining Board and acquainted them of the proposed move.

4. It is requested that the sanction of the Government of Mysore may be obtained for the use of the land referred to above as a camping site for the 51 Brig. Group.

5. As the camp site lies within easy reach of the main water pipe

Reminder IV

Office of the Hon'ble the Resident in Mysore, Bangalore.

Secret

Government of India.

No. MF.413-42/Pol

Bangalore, 22nd October 1942.

Subject:— Lands occupied for military purposes within Mysore State.

973

W.

The undersigned is directed to invite attention to the communication noted in the margin and to request the favour of an early reply ~~that the return of the file be expedited~~.

Letter from this residency, No.MF. 413-42/Pol, dated 10th May 1943.

War

for Secretary to the Government.

S. 10.

MFP—971 S&P—(M-1581)—13-10-39—300,000.

Appendix F. G.—1]

SUBJECT.....

.....

.....

*Diary No. of letter replied to*.....973.....

General and Revenue Secretariat

( )

*the* *194* .

Date of issue.....27.10.43.....

Signed by.....

List of enclosures.....

Copied by.....

Examined by.....27/10.....

Section

File No.

Serial No.

Immediate

No. W 826. The Resident.

To Lands occupied for military purposes within Mysore State.

Sir. With reference to the correspondence ending with your letter No CHO 131/42-45 dated 13th October 43 on the above subject. I am directed to request you kindly to expedite the report re Bangalore since the Residency has been practically vacating this office in the middle of this month and hence the matter requires to be settled as early as possible.

Thanks

Yours

26/10

for Chief Secretary to Govt.

WD 04161—GPB—60,000—24-10-41

Appendix F. G.—1]

SUBJECT.....

.....

.....

Section War
File No. 89-42
Serial No. 601

*Diary No. of letter replied to*.....

Secret

No. Pol 1003/Elo.

To The Secy to Govt Hombl Govt Revenue

Lands occupied for military purposes within Mysore State

Sir,

With reference to your letter No. R. F. 413 42/Pol dated 13th May 43 on the above subject. I am directed to enclose herein statements showing full details of the lands occupied by the military at Chikballapur Dr. A list of lands occupied by military at Bettamangala in Bowringpet TQ. as required in Para 2 of the Military Estate Officer's with a copy of the Kolar DC's letter dated 17th Apr. 43. letter is the matter is also enclosed. Necessary particulars in respect of

General and Revenue Secretariat

( )

*the* *194* .

ate of issue... 22/11/43.

Q.

Signed by... Mr. F.K.V. Iyer

List of enclosures.....

Plan Neat copy.

Copied by... HG U

Examined by.....

Lt Cdr's requisitions in Barclay Pl
will be sent in due course.

I have the
honour
to be Sir
Your obedt Servt
[redacted]
for Secretary
13/11/43

W89-42-602 1428

W

WD 07011—GPB—75,000—26-5-42

C.F. No. 40

194

From

Rajasevaprasakta
M. Seshadri, Esq., M.A.,
Revenue Commissioner & Civil
Representative in Mysore, Bangalore.

To

V. Vedavyasacharya, Esq., B.A.,
Chief Secretary to Government
of Mysore, Bangalore.

Dated 8th December 1943.

Despatched

Received

General No. C.L.O. No. 525/42-43.
No.

Enclosure No. 2.

Subject:-

LANDS FOR MILITARY.

Sir,

Referring to your letter No. 4495/W dated 22nd June 1943 on the above subject, I have the honour to forward herewith copies of the marginally noted letters

| | |
|---|---|
| Deputy Commissioner, Chitaldurg No. P.R. 7-C.87/41-42 dated 3rd July 43. | received from the Deputy Commissioners of Chitaldurg and Bangalore on the subject, |
| Deputy Commissioner, Bangalore. No. D.Dis. 13/43-44 dated 29th Nov. 43. | |

furnishing the particulars called for.

P.T.O.

furnishing the particulars called for.

I have the honour to be,
Sir,
Your most obedient servant,
N. Bramdaleur.
Assistant Commissioner,
for Revenue Commissioner &
Civil Representative.
(Absent from Head Qtrs.)

Copy of letter No. P.R.7-C.87/41-42 dated 3rd July 1943 from the Deputy Commissioner, Chitaldurg District to the Revenue Commissioner and Civil Representative in Mysore.

Lands for Military - Transit - Harihar.

With reference to your Memo No. C.L.O. 525/42-43 dated 29th June 1943, I have the honour to state that the extent of land given to the Military Department for the above purpose is 120' x 12' at a site near the Goods siding at Harihar for unloading Military Stores for M.E.S & C. at a monthly rent of Rs. 3-10-0. The plan of the site was retunred with this office letter No. C. 87/41-42 dated 24th September 1942, addressed to the Chief Secretary to Government.

Copy of letter No. D.Dis. 13/43-44 dated 29th Novr. 1943 from the Deputy Commissioner, Bangalore District to the Revenue Commissioner and Civil Representative in Mysore, Bangalore.

Lands of the Military.

With reference to your memo No. C.L.O. 525/42-43 dated 29th June 43 asking for particulars regarding the extent of lands given to the Military for various purposes, I have the honour to forward herewith the statement in duplicate prepared on the basis of information furnished by the Sub Division Officer and Civil Officer, Bangalore and by the Special Land Acquisition Officer, Bangalore. The Civil Officer further reports that in the case of some of the items referred to in your memo under reference, lands occupied by the military were under the conrol of other departments such as Indian Institute of Science etc., and that no information relating to such land is available in his office.

"Copy"

M. N. Ramdahm

For Revenue Commissioner and
Civil Representative.

DN.

BN.

STATEMENT SHOWING THE DETAILS OF EXTENT ETC. OF LANDS OCCUPIED BY THE MILITARY IN BANGALORE DISTRICT.

| Sl. No. | Item. | Extent. | Remarks. |
|---|---|---|---|
| 1. | St. Peter's Seminary | | This was taken up by the Military direct from the Seminary Authorities. Hence details are not available. |
| 2. | Iblur Range. | | No lands have been acquired or taken up on lease basis for the range open area in the vicinity of Iblur in the limits of Choodasandra and other villages is made use of as firing area. |
| 3. | Site for wireless transmitter. | --- | This site is in Mysore State Police Lines. The details of lands taken up are not available. |
| 4. | Rusthum Bagh Estate for dumping of Aviation spirit | 3-36 | -- |
| 5. | Land at Hebbal for drivers Mechanic School. | -- | This land belongs to Indian Institute of Science. The Authorities of the Institute have agreed to place the area at the disposal of the military. |
| 6. | Land for Railway Siding for the Himdustan Aircraft. | 58 to 60 acres. | The extent of land taken for the Railway and Siding to the Hindustan Aircraft is reported to be 48 acres 16 guntas. The railway lines passes through some of the lands, previously acquired for the Company. It is reported that the total extent may be approximately taken as 58-60 acres. |
| 7. | Lands for building purposes near St. Peter's Seminary. | | This comprises of Municipal Sites and Revenue land also. The area covered by Municipal Sites is not available. Two S.Nos.viz.,S.No.23 and 24 of Vyalikaval village, Kusba hobli, which measure 0-21 guntes and 0-24 guntas respectively and S.No.30 of Yesaventapur village measmes 1 are -4 guntas. |
| 8. | Lands for camping Reserve Divisions of armoured Brigades, 12 miles, Bangalore Madras Road near Y tank. | 601-29 | |
| 9. | Lands for Thonaebhavi (Thippagana halli tank) Bangalore Hindupur Road. | | This is in Kolar District. |
| 10. | Lands- Bidadi Area. | | |
| | Banandur 66-2<br>Abbanekuppe 493-16<br>Ittamadu 57-30<br>Total 622-8 | 622-8 | |

11. Labours camps for P.O.W engaged in road repairs.

| | | |
|---|---|---|
| (a) camp north of Madivala village. | 15-15 | |
| (b) -do- near Hebgodi | 13-21 | |
| (c) -do- near Isolation Hospital on Bangalore Kolar Road. | | This is located within the area seperately leased out to Military. |
| (d) Camp at Hoodi. | 17-13 | Originally meant to accommodate the 20th Indian Division. |

Deputy Commissioner,
Bangalore District. 23/11

W89-42-603.

No.RF.413-42/Pol 1588/W Secret

From - The Secretary to the Hon'ble the Resident in Mysore.

To - The Chief Secretary to the Government of
His Highness the Maharaja of Mysore, Bangalore.

Bangalore, 28th December 1943.

Sub:- Lands occupied for military purposes within Mysore State.

---

Sir,

I am directed to refer to the correspondence ending with your letter No.Pol.1003/War, dated the 22nd November 1943, and to forward a copy of a letter from the Military Estates Officer, Madras Circle, No.T/74/12/M.C., dated the 18th December 1943, with the request that the information required by him may kindly be furnished to this Residency.

I have the honour to be,
Sir,
Your most obedient servant,

Secretary to the Resident.

S E C R E T

Copy of the letter from the Military Estates Officer, Madras Circle, No.T/74/12/M.C., dated the 18th December 1943, to the Secretary to the Hon'ble the Resident in Mysore, Bangalore.

Lands occupied for military purposes within Mysore State.

Reference your Secret letter No.R.F.413-42/Pol., dated the 27th November 1943 and the enclosures forwarded thereunder.

2. The lands taken up in connection with the aerodrome works near Kolar have not been shown in the list of lands of Kolar District received under your above quoted reference. Please forward a list showing the lands in question.

3. The plans in respect of the lands taken by the military in Harihar are not available in this office. They may please be sent.

Appendix F. G.—1]

SUBJECT..... Launch requisition for Mily purposes within Mysore State

Section War

File No. 89-42

Serial No. 604

Diary No. of letter replied to.....

Secret.

No. W1533

General and Revenue Secretariat

( )

the 194 .

To

The R.E. & E.R.

Sir,

Date of issue. 5.1.44

Signed by..... Mr S.K.U.

I am directed to invite reference to the correspondence ending with your letter No E.G.O 131/42/B dy 13-10-43 on the above subject & to forward herewith copy of a letter from the Mily Estate Officer Madras circle No T/74/112-/M E dy 15-12-43

I am to request

please copy

List of enclosures.....

Codied by.....

Examined by.....

that the information
required by him may kindly
be furnished at an early
date

I have the
honour
to be
Sir,
Your obedient

Sir.

No.RF.413-42/Pol. 1786/W dated.

From - The Secretary to the Hon'ble the Resident in Mysore.
To - The Chief Secretary to the Government of His Highness the Maharaja of Mysore, Bangalore.

Dated Bangalor , the 24th January 1944.

Lands occupied for military purposes within the Mysore State.

---

Sir,

I am directed to refer to your letter No.Pol.1005/War, dated the 22nd November 1943 and to enquire when particulars of the lands occupied for military purposes in the Bangalore District may be expected.

2. I am also to invite your attention to my letter No.RF.413-42/Pol, dated 20th December 1943 and to request

the

the favour of an early reply.

I have the honour to be
Sir,
Your most obedient servant,

for SECRETARY TO THE RESIDENT.

Copy to the M.E.O., Madras Circle, Wellington, with reference to his reminders No.T/74/M.C., dated the 17th January 1944.

Appendix F. G.—1]

SUBJECT.....

.....

.....

*Diary No. of letter replied to*.....1786/w

General and Revenue Secretariat

( )

*the* *194*

Date of issue... 28.1.44

Signed by.....Mr. S.I.K.U.

List of enclosures.....

Copied by.....

Examined by.....

**Section**

**File No.**

**Serial No.**

No. W1658

To The RCSK.

Lands acquired for military purposes within the State

Sir, I am directed to invite reference to this office Memo No 826/w dated 26th Oct. 43 and letter No 1533/w dated 5th Jan. 44 on the above subject and to request you kindly to expedite the required information. Since the Resy has been pressing this office often in the matter

I have the honour to be
Sir
Your obedient Servant

Appendix F. G.—1]

SUBJECT Lands occupied for military purposes within the Mysore State.

Section War

File No. 89-42

Serial No.

*Diary No. of letter replied to*.....

No. Pol 1590

To

The Secy to the Hon'ble the Resident.

General and Revenue Secretariat

( )

*the* *194*

Sir,

Date of issue 31.1.1944

With refce to your letter no. RF. 413-42/Pol dt 24.1.44 on the above subject, I am directed to state that the required information called for has been called for & that it will be furnished immediately after its receipt.

Signed by Mr. S.K.V

I have etc.,

for Chief Secy to Govt.

31.1.44.

List of enclosures.....

Copied by.....

Examined by.....

Telegram II

No. M.41c-42/101 2116/W Express Letter

From - The Secretary to the Government of India,
To - The Chief Secretary to the Government of
His Excellency the Governor of Bombay, Bombay.

Bangalore, 29th February 1944.

Subject:- Bombay Accounts for Military purposes during the month of December 1943. - Your letter No. 3(1) Edn/43, dated 31st January 1944.

Sir,

I am directed to refer to the correspondence ending with your letter from this Presidency No. M.41c-42/101, dated the 27th January 1944 and to request on behalf of the Military Department that the Military Accounts Officer may again remain in this Presidency.

I have the honour to be,
Sir,
Your most obedient servant,

for Secretary to the Government.

r. S.K. Venkataramana Iyer, B.A.,B.L.,
Under Secretary to Government.

D.O. No. W2005

1st March 1944.

Dear sir,

Lands occupied for military purposes within Mysore State.

I am desired to invite reference to correspondence ending with this office letter No. W.1658, dated 28th January 1944 on the above subject and to request you kindly to expedite your reply as the Residency has been reminding this office frequently in the matter.

Yours sincerely,

Rajasevapraskata
M. Seshadri, Esq., M.A.,
Revenue Commissioner and
Civil Representative in Mysore,
BANGALORE.

MGK.

W 89-42-605

'C. F. No. 46] **GOVERNMENT OF MYSORE** 2127

No. C.L.O. 131/42-43. OFFICE OF the Revenue Commissioner and
Encls. Civil Representative in Mysore,
Dated, Bangalore, 28th Feb. 1944.

To

V. VEDAVYASACHARYA, Esq., B.A.,

Chief Secretary to the Government

Sir, of Mysore, Bangalore.

war
1. to
WD

Lands occupied for military purposes within Mysore State.

Referring to your letter No. W. 1533 dated 5th Jan. '44 on the above subject, I have the honour to forward herewith a copy of the letter No. C.L.O. 32/43-44 dated 16th Feb. 1944 received from the Deputy Commissioner, Kolar, on the subject, together with a list furnishing the particulars relating to the lands taken over for the Aerodrome Works, near Kolar, called for.

The plans in respect of the lands taken over by the military at Harihar, referred to in para 3 of the enclosure to your above quoted letter, will be obtained from the Deputy Commissioner, Chitaldurg, and forwarded to you as early

as early as possible.

I have the honour to be,
Sir,
Your most obedient servant,

Revenue Commissioner &
Civil Representative.

BN.

WD 03754—GPB—40,000—2-9-41

194

From

The Deputy Commissioner,

Kolar District, Kolar.

To

The Revenue Commissioner
& Civil Representative
in Mysore, Bnagalore

Dated 26th January 1944.

Despatched

Received

General No. C.L.O.32/43-44.

No. OW Book.

Enclosure No.

Sub: Lands taken up in connection with the Aerodrome works near Kolar.

Sir,

With reference to your letter no.131/42/43 dated 11th January 1944 on the above subject, I have the honour to enclose herein the list of lands taken up for Aerodrome works near Kolar for kind information and its forwardal to the Military Estate Officer, Madras Circle.

I have the honour to be,
Sir,
Your most obedient servant,

For Deputy Commissioner,
Kolar District.

15/2/44

MS.2.

Appendix F. G.—1]

SUBJECT.....

.....

.....

*Diary No. of letter replied to*.....

General and Revenue Secretariat

( )

*the* *194* .

Date of issue... 2nd March 1944

Signed by..... Mr. S. K. V.

List of enclosures.....

Copied by.....

Examined by.....

Section War

File No. 89-42

Serial No. 606.

No. Pol 1809 Encl (1)

To The Actg Secy to Govt Home & Revenue Dept

Lands occupied for military purposes within Mysore State

Sir,

With reference to your letter No RF 413-42/Pol dated 28th Decr. 43 on the above subject, I am directed to enclose herein a list furnishing the particulars relating to the lands taken over for the Arsikere Works Newkolar, as desired by the Military Estate Officer, Hosur Circle.

I am to add that the plans in respect of the lands taken over by the military at Harihar will be sent in due course.

I have &c

2/3/44

For Chief Secy to Govt

WD 04161—GPB—60,000—24-10-41

W 89-42-607

No.RR.413-42/Pol

2346/W

From - The Secretary to the Hon'ble the Resident in Mysore.
To - The Chief Secretary to the Government of
His Highness the Maharaja of Mysore, Bangalore.

Bangalore, 27th March 1944.

Sub:- Lands occupied for military purposes within Mysore State.

Sir,

I am directed to refer to your letter No.Pol.1809/W, dated the 2nd March 1944, and to request that relevant site plans in respect of the lands taken over by the military authorities for the aerodrome works near Kolar may kindly be sent to this Residency for transmission to the Military Estates Officer.

I have the honour to be,
Sir,
Your most obedient servant,

Secretary to the Resident.

C. F. No. 46] GOVERNMENT OF MYSORE 89-42-608

No. C.L.O. 131/42-43. OFFICE OF THE REVENUE COMMISSIONER AND
Encls. CIVIL REPRESENTATIVE IN MYSORE. B'LORE.

Date d 5th April 1944.

To

V. VEDAVYASACHARYA, Esq., B.A.,

Chief Secretary to the Government

of Mysore, Bangalore.

Sir,



Subject: Lands occupied for military purposes within Mysore State

- - - -

Referring to your letter No. W 1533 dated 5th Jan. 1944 on the above subject, and in continuation of my reply thereto, of even number dated 29th Feb. 1944, I have the honour to forward herewith a copy of the letter. No. P.R.C.7/41-42 dated 24th March 1944 received from the Deputy Commissioner, Chitaldurg on the subject.

The plans in respect of all the five camps referred to in the Deputy Commissioner's letter have already been forwarded to you with this office even number dated 24th June 1943.

I have the honour to be,
Sir,
Your most obedient servant,

Assistant Commissioner
For Revenue Commissioner and
CIVIL REPRESENTATIVE.
(Absent from Headquarters)

Copy of letter No. P.R.C.7/41-42 dated 24th March 1944 from the Deputy Commissioner, Chitaldurg District, to the Revenue Commissioner and Civil Representative.

---

Subject: Lands occupied for Military purposes within Mysore State.

---

With reference to your Memo No. C.L.O. 131/42-43, dated 28th ultimo requesting that the plans in respect of lands taken over by the Military at Harihar, may be sent I have the honour to invite your kind reference to this office letter No. P.R. 13-C.87 /41-42, dated 17-5-1943 forwarding statemtnts and plans relating to the lands occupied by the Military for the purposes noted below:-

1. C.M.T. Training Camp, Harihar.
2. C.M.T. Driving tracts, Harihar.
3. Military Water Works, Harihar.
4. Prisoner of War Camp, Harihar.
5. Petrol Bulk installation, Harihar.

2. As the plans mentioned above have already been submitted, it is not understood as to which plan the communication under advertance refers to.

3. In this connection kind reference is invited to this office letter No. P.R. 13C.87/41-42, dated 6-9-1943 stating that the documents, viz. site plans and statements of lands taken up for various purposes in this District have already been submitted.

---

"Copy"

No.RF.413-42/Pol 2513

From - The Secretary to the Hon'ble the Resident in Mysore.
To - The Chief Secretary to the Government of
His Highness the Maharaja of Mysore, Bangalore.

Bangalore, 19th April 1944.

Sub:- Lands occupied for military purposes within the Mysore State - Your letter No.Pol.1809/W, dated the 2nd March 1944.

---

Sir,

I am directed to refer to my letter No.RF.413-42/Pol, dated the 27th March 1944, and to request that the relevant site plans in respect of the lands taken over by the military authorities for the aerodrome works near Kolar may kindly be sent to this Residency at an early date.

2. I am also to request that the site plans in respect

of

of the lands taken over by the military authorities at Harihar may kindly be sent to this Residency as soon as possible.




I have the honour to be,
Sir,
Your most obedient servant,

P.V. Narayanaswami
for Secretary to the Resident.

Appendix F. G.—1]

SUBJECT.....

.....

.....

Section War

File No. 89-42

Serial No. 609

*Diary No. of letter replied to*.....

No. Fol 2229

To Lands acquired for military purposes within Myn Mah.

General and Revenue Secretariat

( )

*the* *194* .

Sir.

I am to refer to your letter No RF 41342/P&R of 19th April. AA on the above subject, I am directed to enclose herein fifty site plans with list attached in respect of lands taken over by the military authorities at Hariharpur.

Site plans in respect of the Lands taken over for the Asbestos Works Near Kolar will be obtained from the Deputy Collector and sent in due course.

I have the

honour

to be

Sir

Your most obedient servant

for Chief Secretary to Government

Date of issue 24-4-1942

Signed by J.S. R.V

List of enclosures.....

Copied by.....

Examined by.....

WD 04161—GPB—60,000—24-10 41

Appendix F. G.—1]

SUBJECT.....

.....

.....

*Diary No. of letter replied to* 2573/W

General and Revenue Secretariat

( )

*the* *194*

*Date of issue* 24th April 44

Signed by Mr S.M.V.

List of enclosures.....

Copied by.....

Examined by.....

Section

File No.

Serial No.

No. W2494 Rev Br.

To Lands acquired for military purposes within the Myra Sub Div.

With reference to correspondence ending with your letter No CLO 131/42-43 dt 5th April 44, on the above subject. I am directed to request you kindly to obtain and send the relevant sub plans in respect of the lands under occupation by the military authorities for the aerodrome works near Velur since they are also required by the Revy for transmission to the mily Estate officer.

for Secretary

Memo No W 2495 Chief Secy's office

WD 04161—GPB—60,000—24-10-41

SG

copy to D Clk Coffers

GOVERNMENT OF MYSORE. W 89-42-610. 2570/W

OFFICE OF the Revenue Commissioner and Civil Representative in Mysore, Bangalor

No. C.L.O. 131/42-43. Dated 25 Apr '44.

To V. VEDAVYASACHARAYA, Esq., B.A.
Chief Secretary to Government
of Mysore, Bangalore.

Subject:- Lands occupied for military purposes within Mysore State.

---

Sir,

Referring to your letter No. W. 2494 dated 24 April 1944 on the above subject, I have the honour to forward herewith the relevant site plan in respect of the lands taken over by the military authorities for the Aerodrome works near Kolar, required by the Residency for transmission to the Military Estates Officer.

CHIEF SECRETARIAT 26 APR 1944 GOVT OF MYSORE

I have the honour to be,
Sir,
Your most obedient servant,

Assistant Commissioner,
For Revenue Commissioner and
Civil Representative.
(Absent from Headquarters).

Appendix F. G.—1]

SUBJECT Lands occupied for military purposes within Mysore State.

Section War
File No. 89-42
Serial No. 611

*Diary No. of letter replied to* 2570/W

No. Col 2254 Secs 1 Roll

General and Revenue Secretariat

( )

*the* *194*

To

The Secy to the Hon'ble the Resident.

Sir,

Date of issue 27.4.1942

"M"

In continuation of this office letter No. Pol 2229 dt 24.4.42 on the above Subject, I am directed to forward herewith the relevant site plan in respect of the lands taken over by the military authorities for the Aerodrome works near Kolar.

I have etc.,

for 27/4/42

Chief Secy to Govt.

27/4.

Signed by M.S.K.V.

List of enclosures

Codied by

Examined by

WD 04161—GPB—60,000—24-10-41

Pol 2379 W89-42-612

No.R.F.413-42/Pol. 2710/W

From The Secretary to the Hon'ble the Resident in Mysore.
To The Chief Secretary to the Government of His Highness the Maharaja of Mysore, Bangalore.

Bangalore, 16th May 1944.

Lands occupied for military purposes within Mysore State.

---

Sir,

I am directed to refer to your letter No.Pol.2229/W, dated the 24th April 1944, and to request that the plans in respect of the following lands which have not been received may kindly be sent as soon as possible:-

(i) Lands taken up by the military for the Station Supply Depot at Harihar.
(ii) S.Nos.69, 70, 76, and 77/2 of Mahajenahalli village, Harihar Taluk.

(iii)

(iii) Lands taken up for Rifle Range in Doddabathi village, Davangere Taluk.

I have the honour to be,
Sir,
Your most obedient servant,

for SECRETARY TO THE RESIDENT.

Tcn.

Appendix F. G.—1]

SUBJECT..... Lands occupied for mily purposes within Mysore State.

Section War
File No. 89-42
Serial No. 613.

*Diary No. of letter replied to*.....

No. Pol 2517 Encls.

To

General and Revenue Secretariat

( )

*the* *194*

The Secy to the Hoible the Resident

Sir,

Date of issue... 6th June 1944

With refce to your letter no RF. 413-42/Pol dy 16.5.44 on the above Subject, I am directed to enclose herein the three Site plans ~~stated to have been not~~ requested to therein. ~~received by you~~

Signed by..... Mr. S. K. V.

"K"

I have etc.

L 5/6

I Chief secy to Govt.

5/6.

List of enclosures.....

Copied by.....

Examined by.....

WD 04161—GPB—60,000—24-10-41

C. F. No. 46]

# GOVERNMENT OF MYSORE

Telegram / Phone

OFFICE OF

The Deputy Commissioner,
Chitaldrug District,
Chitaldrug.

No. P.R.13-C.87/41-42
Encls. 8

Date 28th April 1943

To

Mothmed-ul-Mulk

Gulam Mohiyuddin Mehkri, Esquire, B.A.,LL.B.,

Revenue Commissioner & Civil Liaison Officer

Sir,

in Mysore, Bangalore.

Subject:- Documents in respect of lands occupied by the Military authorities - Rifle - Range - Harihar.

---

In continuation of this office letter No.P.R.13-C-87 of 41-42 dated 24th instant, I have the honour to forward herewith four sketches and four lists in respect of the lands of Doddabatthi village, Davangere Taluk, for the Rifle Range, Harihar. The total area is 20 acres and 37 guntas including 7 guntas of Government Kharab land in S.No. 240.

I have the honour to be,
Sir,
Your most obedient servant,

For Deputy Commissioner,
Chitaldrug District.

mns/3

Consolidated statement of lands required by Military Department for Rifle Range in Doddabathi village, Davangere Taluk

| Survey No. | Phod No. | Total extent | Phot Kharab | remaining extent. | Assessment | Extent required | Assessment. | Khatedar's name. |
|---|---|---|---|---|---|---|---|---|
| 233 | 1 | 6- 6 | 0 -2 | 6- 4 | 3 - 0 - 0 | 0-13 | 0 - 2 - 6 | Mahadevappa bin Karisiddappa. |
| 234 | 1 | 4-28 | 0- 1 | 4-27 | 2 -11 - 0 | 2- 0 | 1 - 0 - 0 | Muriyappa, Pullagatta |
| 234 | 2 | 4-16 | 0- 1 | 4-15 | 2 - 8 - 0 | 1-27 | 0 -15 - 0 | Mahadevappa bin Gowdra Siddalingappa |
| 234 | 3 | 4- 7 | 0- 3 | 4- 4 | 2 - 5 - 0 | 1-26 | 0 -15 - 0 | Sannasiddappa deceased wife Siddavva. |
| 235 | 1 | 8- 6 | 0- 3 | 8- 3 | 5 - 6 - 0 | 3- 0 | 2 - 0 - 0 | Siddappa Pujari |
| 235 | 2 | 8-20 | 0-3 | 8-17 | 5- 10 - 0 | 2-38 | 2 - 0 - 0 | Siddalingappa bin Siddalingappa. |
| 236 | - | 14-33 | 0- 7 | 14-26 | 10 - 0 - 0 | 3- 8 | 2 - 4 - 0 | Kenchavva father Mudiappa. |
| " | - | " | " | " | " | 3-10 | 2 - 4 - 0 | Siddalingavva alias Ningavva. |
| 237 | 1 | 2-25 | - | 2-25 | 1 - 4 - 0 | 1- 1 | 0 - 8 - 0 | Kadappa Bhannvally. |
| 237 | 2 | 2-37 | - | 2-37 | 1 - 1 - 0 | 0-33 | 0 - 6 - 0 | Siddappa bin Mudiyappa. |
| 235 | - | 9- 5 | 0- 1 | 9- 4 | 5 - 0 - 0 | 0-34 | 0 - 6 - 0 | (1) Mahadevappa bin Adivappa<br>(2) Dharmappa bin Kenchappa. |
| | | Total extent required | | | | 20-30 | | |
| | | Total Government kharab land occupied | | | | 0- 7 | - in S.No. 240 | |
| | | | | Grand total | | 20-37 | | |

For Deputy Commissioner,
Chitaldrug District.

mns/4

Sd/- B. V. Srinivasa Murthy
Amildar.

Sd/- D. Krishna Gowda,
Revenue Inspector.
12-9-1942

P. T. O.

Checked and found Correct.

Sgt. 13.V. Musiwamuy/.

Surveyor. Garrison Engineer's office
Harare.

Sgt. (Mutsvaire)
Capt. I.E.
Garrison Engineer
Harare.

"Copy"

B. P. 31 van 27.
Umtali
29.9.40. Davanger Tabels.

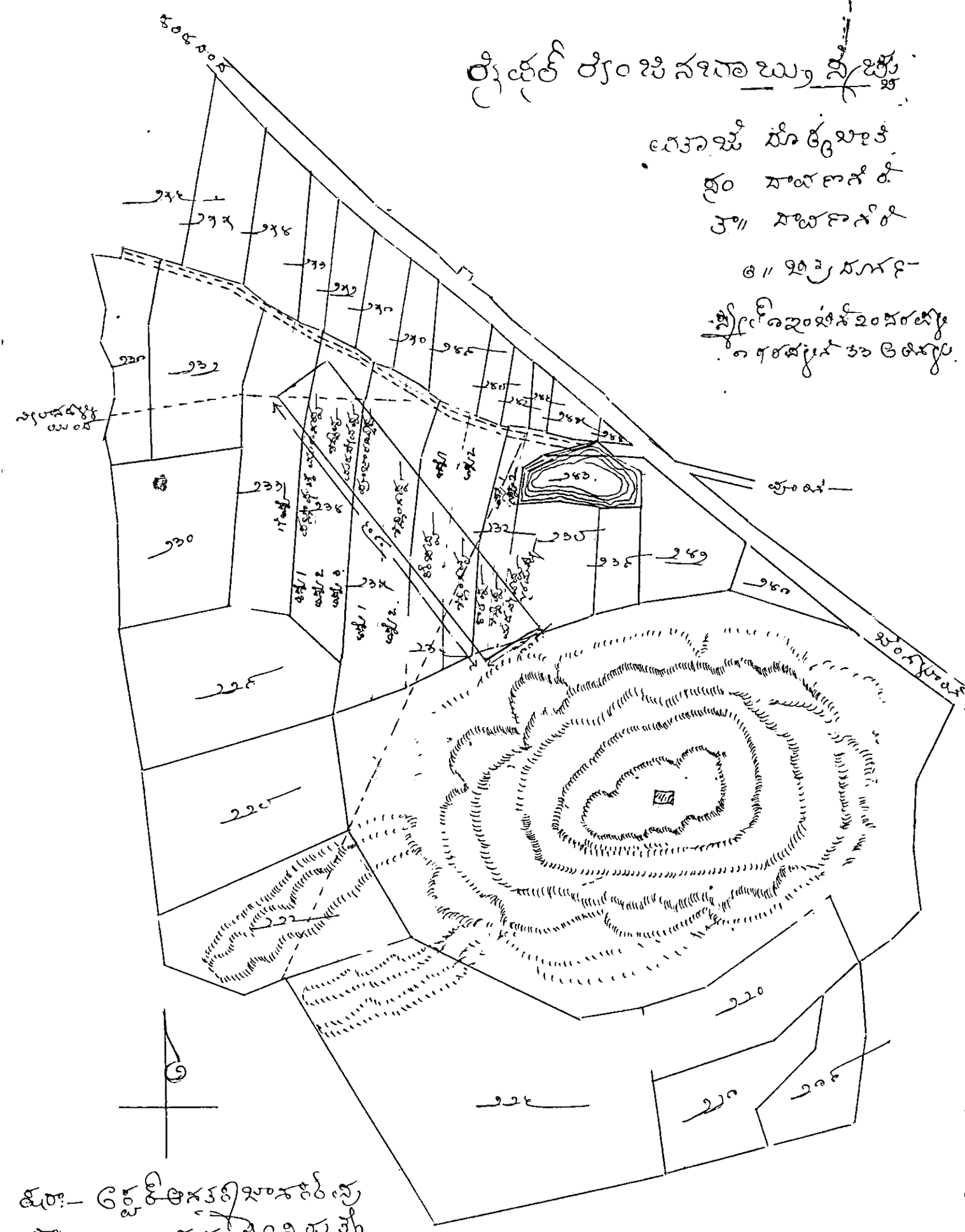

Copied by
Sri [illegible]
27.3.43
Surveyor

Sd/- B.V. Srinivasa Murthy,
Tahsildar.

Sd/- D. Krishna Murthi
Revenue Inspector
7.7.1942

T.I.D.

Checked and found correct.

Sd/- B. V. Muniswamy.
Surveyor. Garrison Engineer's Office
Hanthan.

Sd/- (illegible)
Capt. I.E.
Garrison Engineer
Hanthan.

Copy

B. V. Muniswamy
Surveyor
Hanthan
27.2.43.

C. F. No. 46]

# GOVERNMENT OF MYSORE

Tele gram / phone

No. P.R.13/42-43
Encls. file.

OFFICE OF
The Deputy Commissioner,
Chitaldrug District,
Chitaldrug.

Date 25th April 1943

To

Mothamed-ul-Mulk

Gulam Mohiyuddin Mehkri, Esquire, B.A.,LL.B.,

Revenue Commissioner & Civil Liasion Officer

Sir in Mysore, Bangalore.

Subject:- Documents in respect of lands occupied by the Military Authorities - Station Supply Depot and Prisoners of War Camps - Harihar.

---

With reference to your Memo No.C.L.O.131/42-43 dated 22nd March 1943, I have the honour to forward herewith four lists of lands and four plans in respect of the area occupied by the Military authorities for the above purposes.

The Sub Division Officer, Davangere has been request-ed to expedite submission of the documents in respect of the other items.

I have the honour to be,
Sir,
Your most obedient servant,

Deputy Commissioner,
Chitaldrug District.

mns/3

Site Plan in Survey nos 33, 34/1-2-3, 35, 36, 37, 38, 113 of —
Mahajenahalli Village, Harihar Taluk for Supply
Depot of R.I.A.S.C.

Scale :- 220 yards to an Inch.

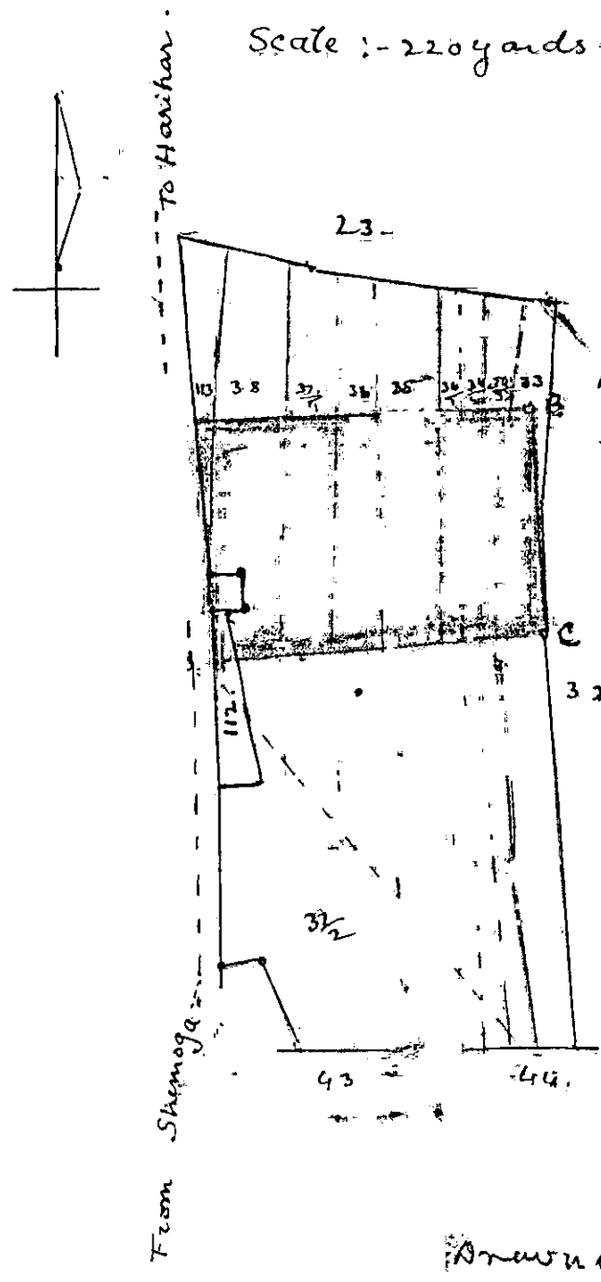


ABCD is the site plan

194½ × 138' = 26 A. 24 G.

Drawn by
68 N Surveyors
L R Surveyor
12-1-43

Countersigned
(Sd) H.C. Schmidt
Garrison Engr ...

"C"
Bulldar
Harihar Town
21/2/43

Site Plan of Survey nos 33-34-35-36-37-38-112 & 113 of Mahajanahalli Village Harihar Taluk for Supply Depot of R.I.A.S.C.

Scale 1-220 yards to an inch

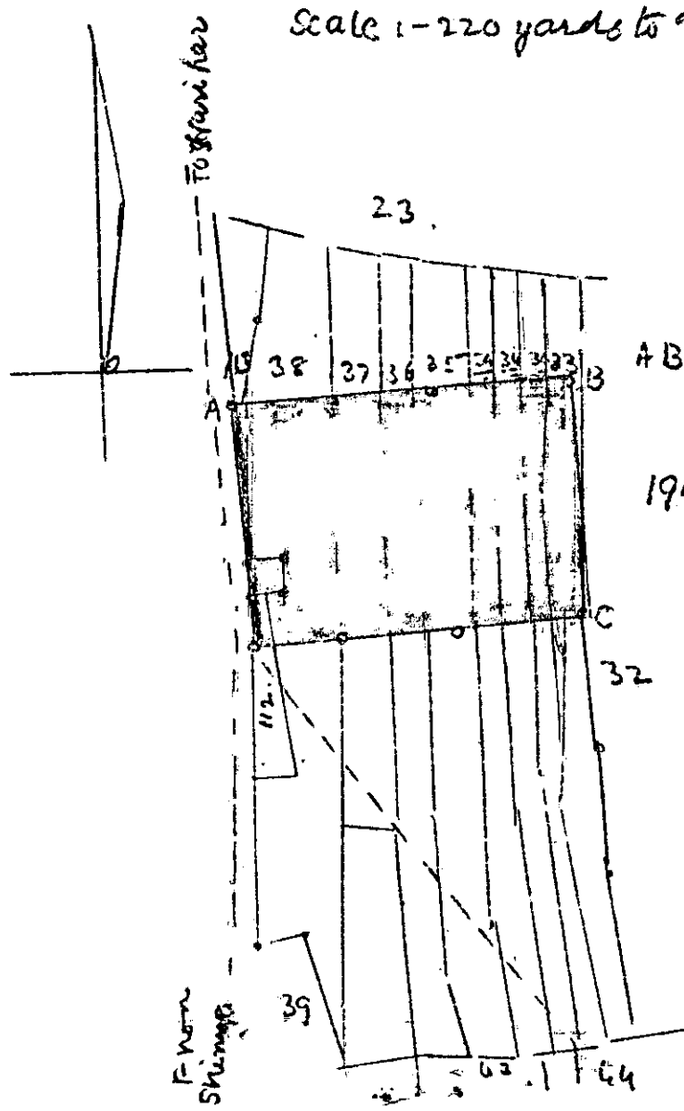


ABCD is the site plan

$19\frac{1}{2} \times 1368 = \frac{A}{26} - \frac{5}{24}$

"Copy"

Certified Correct

Drawn by

Countersigned

Lt. H.C. Schmidt

Capt I.E. 1.2.43

R. Survey Mandalay

L.R. Surveyor

12-1-43. Hqrs

Lt. Col. Commanding Engineers

21/1/43

List of lands showing the extent taken up by the Military for the [illegible] Dept at [illegible].

| District. | Taluk | Village | Survey No. | [illegible] extent | [illegible] | [illegible] extent. | Extent taken up | Assessment of [illegible] taken up. | Remarks. |
|---|---|---|---|---|---|---|---|---|---|
| Chitaldrug | Davihur | [illegible] | 53 | 6-8 | [illegible] | [illegible] | [illegible] | -11-0 | [illegible] |
| | | | [illegible] | [illegible] | [illegible] | [illegible] | [illegible] | -0 | [illegible] |
| | | | [illegible] | [illegible] | [illegible] | [illegible] | [illegible] | [illegible] | [illegible] |
| | | | [illegible] | 6-16 | [illegible] | [illegible] | [illegible] | [illegible] | [illegible] |
| | | | [illegible] | [illegible] | [illegible] | [illegible] | [illegible] | [illegible] | [illegible] |
| | | | [illegible] | [illegible] | [illegible] | [illegible] | [illegible] | [illegible] | [illegible] |
| | | | [illegible] | [illegible] | [illegible] | [illegible] | [illegible] | [illegible] | [illegible] |
| | | | [illegible] | [illegible] | [illegible] | [illegible] | [illegible] | [illegible] | [illegible] |
| | | | [illegible] | [illegible] | [illegible] | [illegible] | [illegible] | [illegible] | [illegible] |
| | | | [illegible] | [illegible] | [illegible] | [illegible] | [illegible] | [illegible] | [illegible] |
| | | | [illegible] | [illegible] | | | [illegible] | [illegible] | Government. |
| | | | | | [illegible] | | [illegible] | 21-[illegible] | |

Deputy Commissioner, Chitaldrug Distr

rms/4

Sketch for the land required in S.nos 69-70-76+$\frac{77}{2}$ of Mahajenahalli Village, Harihar Tq. by the Military Authorities for P. D. W. Camp.

Countersigned
H. Seaman Capt. R.E.
1.2.43
Garrison Engineer, Harihar.

Scale :- 220 yards to an Inch

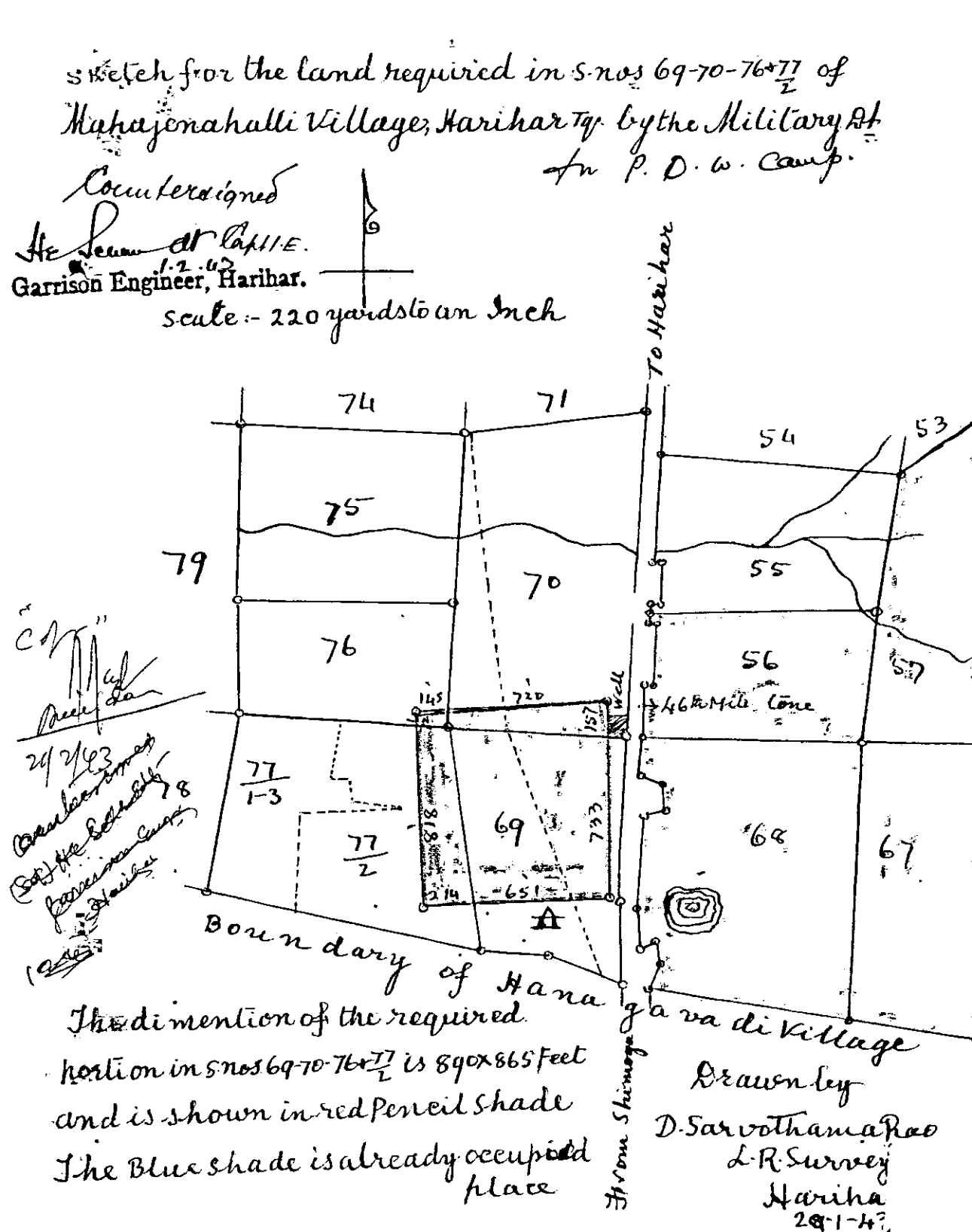


"C N T"
24/2/43

The dimention of the required portion in S.nos 69-70-76+$\frac{77}{2}$ is 890×865 Feet and is shown in red Pencil shade The Blue shade is already occupied place

Drawn by
D. Sarvothama Rao
L.R. Survey
Harihar
20-1-43

Sketch Showing the portion of land Required in S.No. 69, 70, 76 and 77/2 of Mahajenahalli Harihar Dt. for Military Department. for P.O.W Camp

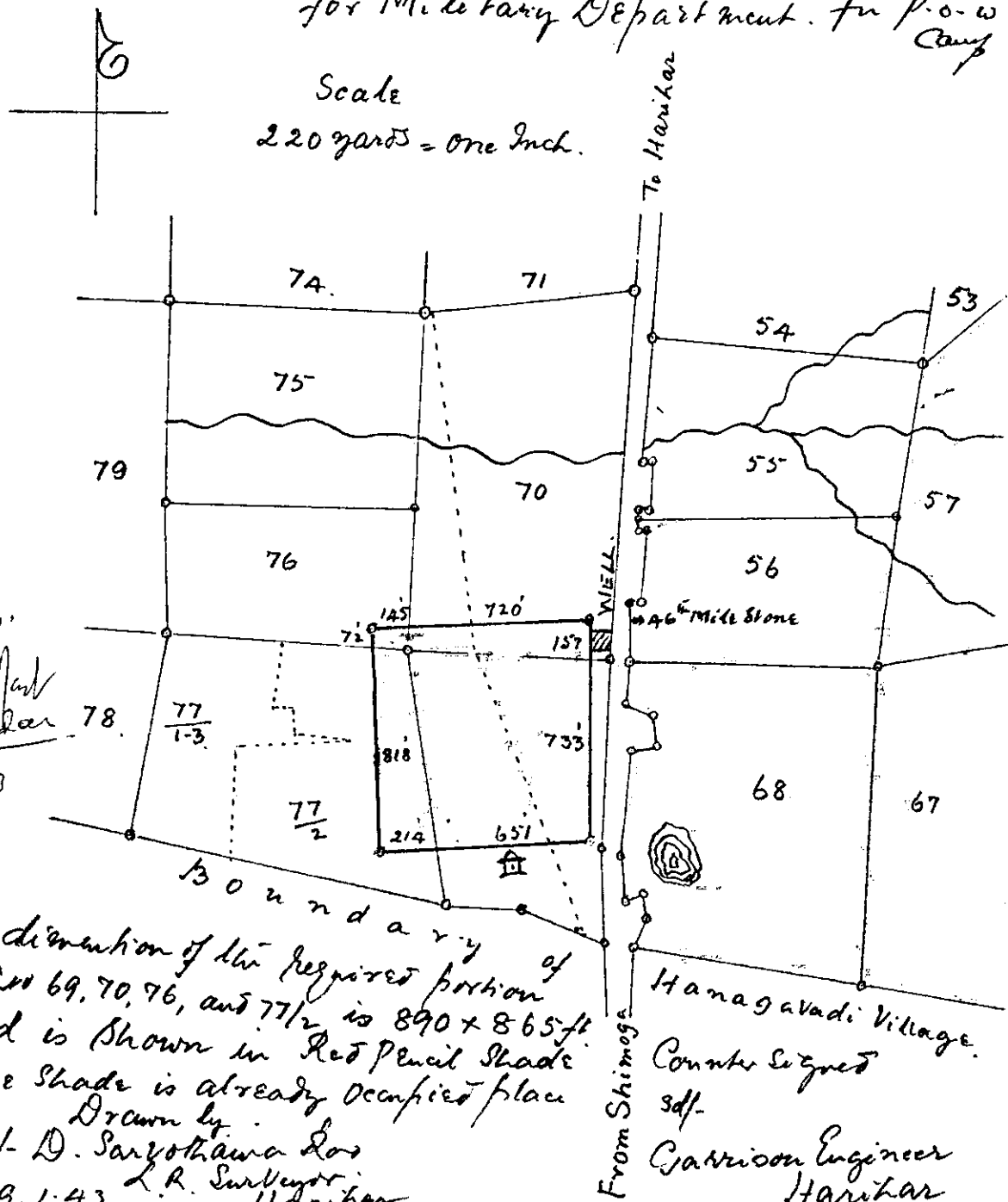


Edgar Mark Pritchard 21/2/43

The dimension of the required portion of in S.no 69, 70, 76, and 77/2 is 890 x 865 ft
And is Shown in Red Pencil Shade
Blue Shade is already occupied place

Drawn by
Sd/- D. Sanjothawa Das
29.1.43 L.R. Surveyor
Harihar

Counter Signed
Sd/-
Garrison Engineer
Harihar

Statement showing the land required in S.Nos. 69,70,76 and 77/2 of Mahajenahalli village, Harihar Taluk by the Military Department.

| Survey No. | Total extent | Phut Kharab | Required area | Assessment for the required area | Name of the occupant. |
|---|---|---|---|---|---|
| 69 | 17-12 | 0-9 | 12-8 | 3-13-0 | Kenchappa bin Satyappa, Kumbara |
| 70 | 26-36 | 3-25 | 1-37 | 0-10-0 | Jamaluddin sab Tasildar - Deceased Mahamed Hayath son. |
| 76. | 12-19 | 8-8 | 0-10 | 0-2-0 | Mahadevappa bin Easwara Dora |
| 77/2 | 14-6 | - | 3-12 | 3-12-0 | Dodda Basappa. |
| | 70-33 | | 17-27 | 7-5-0 | |

The margin place 1 acre and 5 guntes in S.No.69 is left out.
The margin place and the pumping well 13 guntes is left out.

Deputy Commissioner,
Chitaldrug District.

mns/4

Statement showing the area occupied by the 41 and 51 Military Camps at Bethamangala in Bowringpet Taluk, Kolar District.

| Sl. No. | Names of villages. | Total extent occupied by the Military. | | Kharab land. | | Hiduvali land. | | Govt. land. | | Remarks. |
|---|---|---|---|---|---|---|---|---|---|---|
| 1. | 2. | 3. | | 4 | | 5. | | 6. | | 7. |
| | .No.41 and 49 Camps. | As. | Gs. | As. | Gs. | As. | Gs. | As. | Gs. | |
| 1. | Jodi Mosapalya. | 176 | 0 | | | 176 | 00 | | | |
| 2. | Jodi Thippaboyinahalli. | 19 | 32 | | | 19 | 32 | | | |
| 3. | Chigarapura. | 20 | 29 | 1 | 16 | 19 | 13 | | | |
| | Total .. | 216 | 21 | 1 | 16 | 215 | 5 | | | |
| | No.51 Camp. | | | | | | | | | |
| 1. | Kowraganahalli Majara Kothur. | 76 | 28 | 46 | 16 | 30 | 12 | 46 | 7 | |
| 2. | Kowraganahalli. | 139 | 38 | 119 | 2 | 20 | 36 | 117 | 27 | |
| 3. | Venkatapur. | 2 | 4 | | | 2 | 4 | | | |
| 4. | Jodi Kothur. | 54 | 0 | | | 54 | 0 | | | |
| 5. | Kodi Halli. | 15 | 4 | 15 | 4 | | | 15 | 4 | |
| 6. | Jodi Bittakur (Khayamgutta) | 99 | 37 | | | 99 | 37 | | | |
| 7. | Nernahalli. | 150 | 12 | 124 | 26 | 25 | 26 | 122 | 20 | |
| 8. | Doddakari. | 304 | 36 | 160 | 3 | 144 | 33 | 156 | 10 | |
| 9. | Kondihalli (Thayalur Hobli, Mulbagal Taluk). | 75 | 35 | 9 | 16 | 66 | 19 | 7 | 0 | |
| | Total .. | 918 | 34 | 474 | 27 | 444 | 7 | 464 | 28 | |
| | Grand Total .. | 1135 | 15 | 476 | 3 | 659 | 12 | 464 | 28 | |

5 cy.

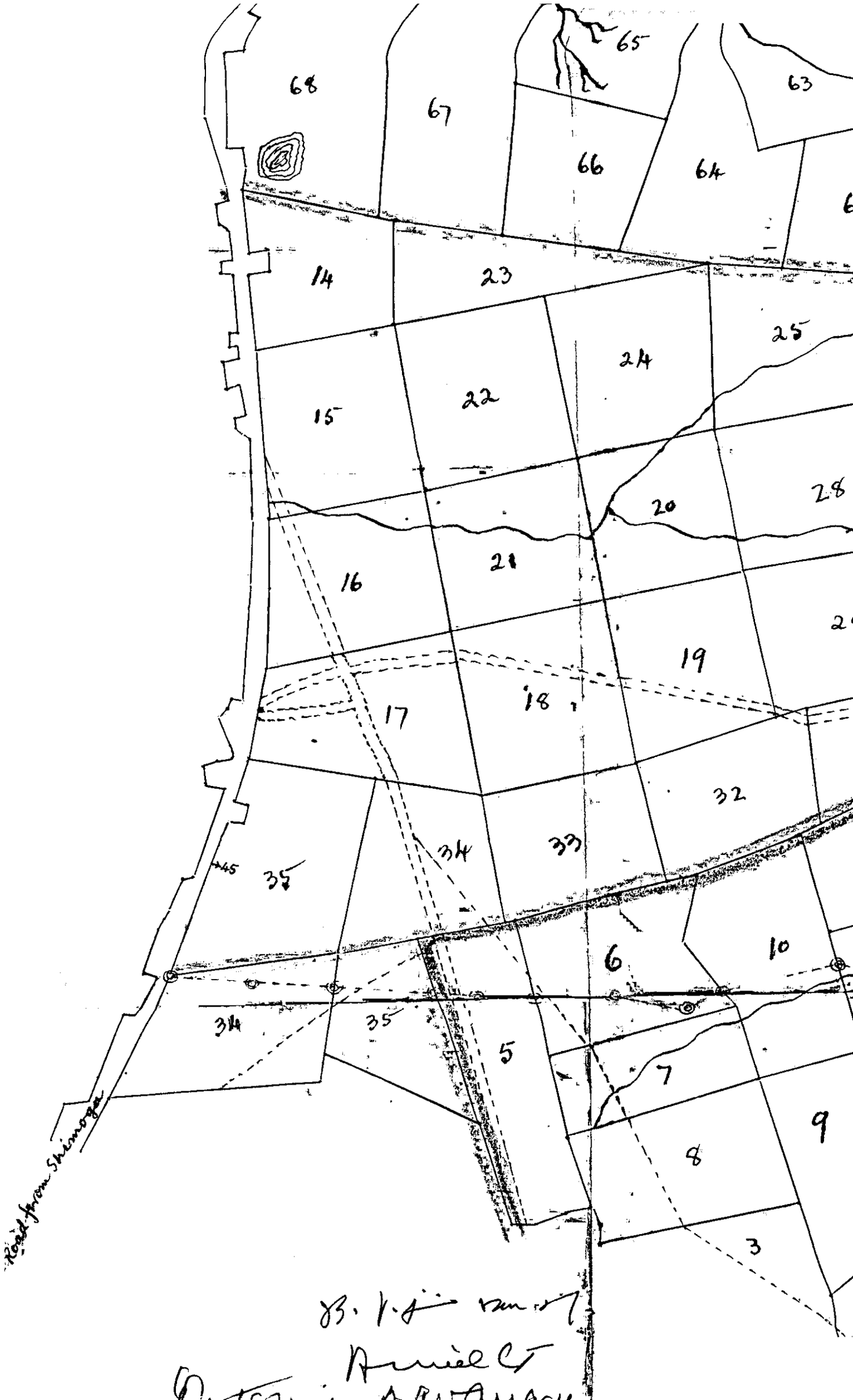
65
68
67
63
66
64
14
23
25
24
15
22
20
28
16
21
19
17
18
32
34
33
35
6
10
34
35
5
7
9
8
3
Road from Shimoga

To Hariha
53
49
52
54
50
51
55
57
58
59
46
56
65
68
67
63
66
64
62
14
23
25
24
22
15
20
28
21
16
29
19
18
17
31
32
34
33
35
11
6
10
12
34
35
5
7
9
8
3
21
Road from Shimoga

# PLAN OF MILITARY CAMP SITE, NEAR HARIHAR, MYSORE.

SCALE ONE MILE TO AN INCH

## REFERENCE

The boundary line of occupied extent is shown in dotted line

The s.nos with in the boundary of Red Pencil line belongs to Mahajenahalli Village, Harihar Taluk.

The s.nos with in the boundary of Blue Pencil line belongs to Hanagavadi Village, Harihar Taluk

The s.nos with in the boundary of Black Pencil line belongs to Samsipur Village, Harihar Taluk

The s.nos with in the boundary of Vayalet colour belong to Belludi Village, Harihar Taluk

The s.no 49 to the east of s.no 50 of Mahajenahalli belongs to Serapura Village, Harihar Taluk

The s.nos with in the boundary of yellow colour belongs to Agasana-Katte Village, Davangere Taluk

Drawn by
D. Srinivasa Murthy Rao
15/10/42 L.R. Surveyor

AGASANA KATTE

Breached Tank under Cultivation

Boundary of Halebathi Village

Boundary of Bannikodu Village

Key

Harihar Taluk

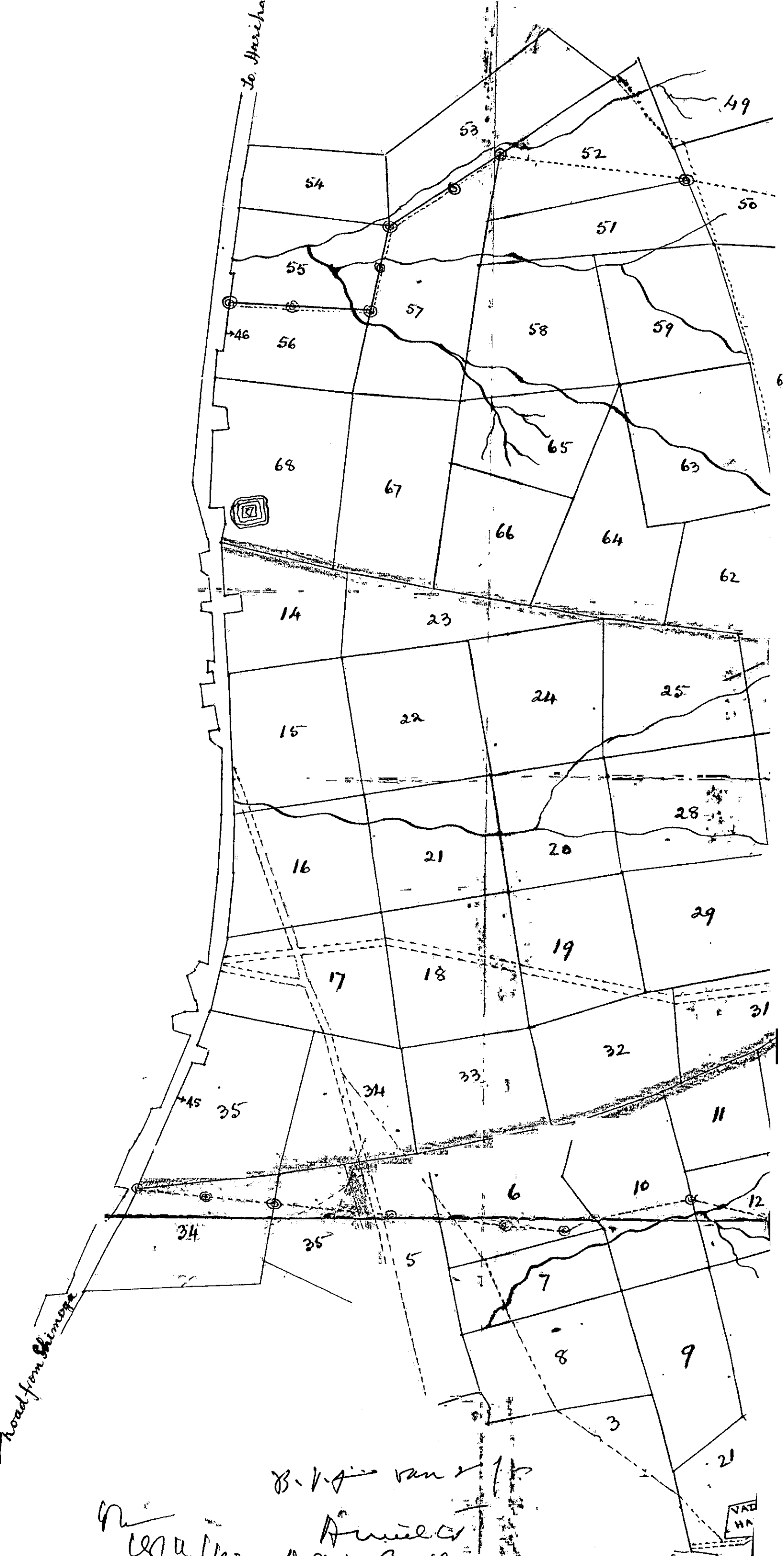
To Hinrichs
49
53
52
54
50
51
55
57
58
59
46
56
65
68
67
63
66
64
62
14
23
24
25
22
15
28
16
21
20
29
19
17
18
31
32
33
34
45
35
11
6
10
12
34
35
5
7
8
9
3
21
Road from Shimoga

# PLAN OF MILITARY CAMP SITE NEAR HARIHAR MYSORE State

SCALE ONE MILE TO AN INCH

## REFERENCE

The boundary line of occupied extent is shown in dotted line

The survey nos within the boundary of Red Pencil line belongs to Mahajenahalli Village, Harihar Taluk.

The S.nos with in the boundary of Blue Pencil line belongs to Hanagavadi Village, Harihar Taluk

The S.nos with in the boundary of Black Pencil line belongs to Samsipur Village, Harihar Taluk

The S.nos with in the boundary of Vayalet colour belongs to Belludi Village, Harihar Taluk.

The S.No 49 to the east of S.No 50 of Mahajenahalli belongs to Serapura Village, Harihar Taluk

The S.Nos within the boundary of yellow colour belongs to Agasanakatte Village, Davangere taluk.

Drawn by
D. Sivothamappa
L.R. Surveyor
15-10-42

AGASAN KATTE

Breached Tank under cultivation

Boundary of Bannikod Village

Boundary of Halabathi Village

49 4 3 2 1 56 61 55 52 26 54 53 47 53 50 27 49 26 48 27 30 46 43 28 45 44 39 38 29 16 42 41 37 30 17 15 41 31 18 14 36 32 19 26 33 20 25 21 35 24 28 34 23

To Honnal
Harih

53
4
52
54
51
55
57
58
59
46
56
68
65
63
67
66
64
62
14
23
15
22
24
25
28
16
21
20
29
19
17
18
3
32
45
35
34
33
11
6
10
12
34
35
5
7
8
9
3
21
VADDA
RA HAT

from Shimoga

# PLAN OF MILITARY CAMP SITE NEAR HARIHAR, MYSORE

SCALE ONE MILE TO AN INCH

REFERENCE

The boundary line of occupied extent is shown in dotted line

The S.nos with in the boundary of Red Pencil line belongs to Mahajenahalli Village, Harihar Taluk

The s.nos with in the boundary of Blue Pencil line belongs to Hanagavadi Village, Harihar Taluk

The s.nos with in the boundary of Black Pencil line belongs to Samsipur Village, Harihar Taluk

The S.Nos with in the boundary of Violet colour belongs to Belludi Village Harihar Taluk

The s.no 49 to the east of S.No 50 of Mahajenahalli belongs to Serapura Village, Harihar Tk

The s.nos with in the boundary of yellow colour belongs to Agasana Katte Village Davangere Tk.

Drawn by
D. Sivathanu Rao
L.R. Surveyor
15/10/42

Agasana Katte

Breached Tank under Cultivation

Boundary of Halebanthi Village

Boundary of Bannikodu Village

60 49 4 3 2 1 56 61 55 26 54 53 51 50 47 27 30 46 49 26 48 27 43 44 45 28 39 38 42 40 29 16 17 37 30 15 41 31 14 32 13 36 19 26 20 25 35 33 21 24 34 23

Davangere Taluk — Davangere Kasba Hobli — Agasanakatte Bethlaiah Village

| | | | | | | | | | | | | | | | |
|---|---|---|---|---|---|---|---|---|---|---|---|---|---|---|---|
| | Cultivated | ✓ | 36 | | Part | 8 | 30 | | | 8 | 30 | 4 | 4 | | |
| | " | ✓ | 37 | 1 | Full | 10 | 17 | 0 | 8 | 10 | 9 | 7 | 8 | | |
| | " | ✓ | 37 | 2 | " | 10 | 23 | 0 | 10 | 10 | 13 | 7 | 8 | | |
| | " | ✓ | 39 | | Part | 5 | 32 | | | 5 | 32 | 3 | 8 | | |
| | " | ✓ | 40 | | Full | 13 | | 0 | 12 | 12 | 28 | 9 | 8 | | |
| | " | ✓ | 41 | | " | 12 | 8 | | | 12 | 8 | 4 | 8 | | |
| | " | ✓ | 42 | | " | 10 | 36 | 0 | 7 | 10 | 27 | 7 | 8 | | |
| | " | ✓ | 43 | | " | 12 | 36 | 0 | 24 | 12 | 12 | 9 | | | |
| | " | ✓ | 44 | | " | 22 | 10 | 0 | 35 | 21 | 15 | 9 | 8 | | |
| | " | ✓ | 45 | | " | 7 | 12 | 1 | 20 | 5 | 32 | 0 | 12 | | |
| | " | ✓ | 46 | | " | 20 | 32 | 0 | 16 | 20 | 16 | 5 | | | |
| | " | ✓ | 47 | | " | 15 | 2 | 0 | 19 | 14 | 23 | 10 | | | |
| | " | ✓ | 48 | | " | 16 | 38 | 0 | 24 | 16 | 14 | 11 | | | |
| | " | ✓ | 49 | 1 | " | 6 | | 0 | 9 | 5 | 31 | 4 | 5 | | |
| | " | ✓ | 49 | 2 | " | 14 | 31 | 0 | 19 | 14 | 12 | 10 | 11 | | |
| | " | ✓ | 50 | | " | 6 | 31 | | | 6 | 31 | 5 | | | |
| | " | ✓ | 51 | | " | 8 | 3 | | | 8 | 3 | 8 | 8 | | |
| | " | ✓ | 53 | | " | 16 | 24 | 0 | 39 | 15 | 25 | 12 | | | |
| | " | ✓ | 54 | 1 | " | 13 | 1 | 0 | 18 | 12 | 23 | 4 | 13 | | |
| | " | ✓ | 54 | 2 | " | 7 | 7 | 0 | 8 | 6 | 39 | 2 | 11 | | |
| | " | ✓ | 55 | | " | 9 | 16 | | | 9 | 16 | 11 | | | |
| | " | ✓ | 56 | | " | 17 | 17 | 1 | 20 | 15 | 37 | 14 | | | |
| | | | Village Site | | | 2 | 35 | 2 | 35 | | | | | | |
| | | | | | | 330 | 13 | 12 | 3 | 318 | 10 | 229 | 8 | - | |

## Abstract

| Serial no | Name of Taluk | Name of Village | Total extent taken up for Mills | | Plant Kharab | | Net extent | | Assessment | | |
|---|---|---|---|---|---|---|---|---|---|---|---|
| 1 | Harihar Taluk | Mahajanahalli | 293 | 20 | 19 | 2 | 274 | 18 | 94 | 10 | |
| 2 | " | Serapura | 2 | 35 | | | 2 | 35 | 3 | 8 | |
| 3 | " | Belludi | 6 | 18 | | | 6 | 18 | 2 | 13 | |
| 4 | " | Hanagavadi | 403 | 14 | 11 | 21 | 391 | 33 | 122 | | |
| 5 | " | Shamsipura | 105 | 14 | 2 | 21 | 102 | 33 | 37 | 7 | 6 |
| 6 | Davangere Taluk | Agasanakatte in Chiguru village Site | 330 | 13 | 12 | 3 | 318 | 10 | 229 | 8 | - |
| | 5 | | 1141 | 34 | 45 | 7 | 1096 | 27 | 489 | 14 | 6 |

Verified

Assistant Superintendent of Land Records
Davangere — 16.10.62

Inspector of Land Records
Harihar Taluk

List showing the full details of lands occupied by the Military authorities during the present emergency in Harihar and Davangere Taluks for "A" M.T. Training Group (R.D.A.S) as called for by the Chitaldurg District Deputy Commissioner Vide memo No C.C. 81/61/62 dated 12th October 1962.

| Name of Taluk | Name of Hobli | Name of Village | Whether occupied or Government waste | Survey number | Hissa no | Part or full Hissa number | Total extent required | | Khusrat kharab if any | | Net-ed extent (cultivable | | Assessment of the portion occupied by the Military | |
|---|---|---|---|---|---|---|---|---|---|---|---|---|---|---|
| Harihar Taluk | Harihar Kasba Hobli | Mahajerahalli | Occupied one | 50 | 1 | Part | 4 | . | . | . | 4 | . | 2 | . |
| | | | " | 50 | 2 | " | 2 | 39 | . | . | 2 | 39 | 1 | 8 |
| | | | " | 51 | 1 | Full | 6 | 6 | 0 | 13 | 5 | 33 | 2 | 8 |
| | | | " | 51 | 2 | " | 10 | 2 | 0 | 21 | 9 | 21 | 4 | 1 |
| | | | " | 52 | . | Part | 8 | 5 | . | . | 8 | 5 | 4 | 9 |
| | | | " | 56 | . | Full | 13 | 26 | 4 | 16 | 9 | 10 | 3 | . |
| | | | " | 57 | . | " | 26 | 3 | ~~3 32~~ 3 | ~~32~~ 32 | 22 | 11 | 9 | 8 |
| | | | " | 58 | . | " | 21 | 5 | 2 | 29 | 18 | 16 | 7 | . |
| | | | " | 59 | . | " | 19 | 35 | 0 | 32 | 19 | 3 | 13 | . |
| | | | " | 60 | . | " | 25 | 38 | 1 | 11 | 26 | 27 | 11 | . |
| | | | " | 61 | . | " | 12 | 30 | 0 | 32 | 11 | 38 | 3 | 8 |
| | | | " | 62 | 1 | " | 7 | 17 | 0 | 4 | 7 | 13 | 2 | 5 |
| | | | " | 62 | 2 | " | 8 | 28 | 0 | 5 | 8 | 23 | 2 | 11 |
| | | | " | 63 | 1 | " | 8 | 7 | 0 | 25 | 7 | 22 | 2 | 6 |
| | | | " | 63 | 2 | " | 7 | 39 | 0 | 25 | 7 | 14 | 2 | 5 |
| | | | " | 63 | 3 | " | 8 | 9 | 0 | 33 | 7 | 16 | 2 | 5 |
| | | | " | 64 | . | " | 20 | 21 | 0 | 15 | 20 | 6 | 5 | . |
| | | | " | 65 | . | " | 15 | 24 | 1 | 7 | 14 | 17 | 4 | 8 |
| | | | " | 66 | . | " | 16 | . | . | . | 16 | . | 2 | . |
| | | | " | 67 | 1 | " | 11 | 30 | 0 | 2 | 11 | 28 | 2 | 15 |
| | | | " | 67 | 2 | " | 11 | 38 | 0 | 3 | 11 | 35 | 3 | 1 |
| | | | " | 68 | 1 | " | 9 | 38 | . | . | 9 | 38 | 1 | 5 |
| | | | " | 68 | 2 | " | 5 | 5 | . | . | 5 | 5 | 0 | 12 |
| | | | " | 68 | 3 | " | 11 | 15 | 0 | 17 | 10 | 38 | 1 | 7 |
| Mahajerahalli Total | | | | | | | 293 | 20 | 19 | 2 | 274 | 18 | 94 | 10 |

| | | | | | | | | | | | | | | | | | |
|---|---|---|---|---|---|---|---|---|---|---|---|---|---|---|---|---|---|
| Haribar | Kasba | Serapur | Occupied one. | 49 | 1 | Part | 2 | 35 | — | — | — | -2 | 35 | 3 | 8 | | |
| Haribar | Kasba | Belludi | Occupied ones. | 34 | 4 | Part | 2 | 31 | — | — | — | 2 | 31 | 1 | 3 | | |
| | | | | 35 | — | Part | 3 | 27 | — | — | — | 3 | 27 | 1 | 10 | | |
| Belludi Total | | | | | | | 6 | 18 | — | — | — | 6 | 18 | 2 | 13 | | |
| | | | Occupied ones. | 14 | — | Full | 16 | 8 | — | — | — | 16 | 8 | 2 | — | | |
| | | | " | 15 | — | " | 21 | 1 | — | 0 | 23 | 20 | 18 | 6 | 8 | | |
| | | | " | 16 | 1 | " | 3 | 5 | — | 0 | 8 | 2 | 37 | 1 | 4 | | |
| | | | " | 16 | 1(a) | " | 6 | 20 | — | 0 | 18 | 6 | 2 | 2 | 12 | | |
| | | | " | 16 | 2 | " | 6 | 37 | — | 0 | 22 | 6 | 15 | 2 | 13 | | |
| | | | " | 16 | 3 | " | 5 | 13 | — | 0 | 19 | 4 | 34 | 2 | 3 | | |
| | | | " | 17 | 1 | " | 7 | 30 | — | 0 | 38 | 6 | 32 | 2 | 9 | | |
| | | | " | 17 | 2 | " | 1 | 4 | — | — | — | 1 | 4 | 0 | 7 | | |
| | | | " | 17 | 3 | " | 3 | 9 | — | 0 | 1 | 3 | 8 | 1 | 3 | | |
| | | | " | 17 | 4 | " | 3 | 14 | — | 0 | 1 | 3 | 13 | 1 | 4 | | |
| | | | " | 17 | 5 | " | 4 | 14 | — | 0 | 3 | 4 | 11 | 1 | 10 | | |
| | | | " | 17 | 6 | " | 2 | 22 | — | — | — | 2 | 22 | 0 | 15 | | |
| | | | " | 18 | — | " | 21 | 11 | — | 0 | 18 | 20 | 33 | 9 | — | | |
| | | | " | 19 | — | " | 18 | 36 | — | 0 | 17 | 18 | 19 | 6 | — | | |
| | | | " | 20 | — | " | 18 | 10 | — | 1 | 14 | 16 | 36 | 5 | 8 | | |
| | | | " | 21 | — | " | 19 | 7 | — | 1 | 9 | 17 | 38 | 6 | 8 | | |
| | | | " | 22 | — | " | 21 | 9 | — | — | — | 21 | 9 | 5 | 8 | | |
| | | | " | 23 | — | " | 13 | 18 | — | — | — | 13 | 18 | 1 | 12 | | |
| | | | " | 24 | — | " | 21 | 38 | — | 0 | 21 | 21 | 17 | 8 | — | | |
| | | | " | 25 | — | " | 20 | 26 | — | 0 | 33 | 19 | 33 | 6 | — | | |
| | | | " | 26 | — | " | 14 | 20 | — | 0 | 12 | 14 | 8 | 3 | 8 | | |
| | | | " | 27 | 1 | " | 9 | 32 | — | — | — | 9 | 32 | 2 | 5 | | |
| | | | " | 27 | 2 | " | 9 | 8 | — | 0 | 2 | 9 | 6 | 2 | 3 | | |
| | | | " | 28 | — | " | 22 | 12 | — | 0 | 30 | 21 | 22 | 5 | 8 | | |
| | | | " | 29 | — | " | 21 | 12 | — | — | — | 21 | 12 | 5 | 8 | | |
| | | | " | 30 | — | " | 14 | 20 | — | 0 | 20 | 14 | — | 3 | 8 | | |
| | | | " | 31 | — | " | 14 | 19 | — | 0 | 26 | 13 | 33 | 1 | 12 | | |
| | | | " | 32 | 1 | " | 7 | 7 | — | 0 | 4 | 7 | 3 | 2 | 12 | | |

Haribar Kasba Belludi Hanagavadi

| | | | | | | | | | | | | | | | | | | |
|---|---|---|---|---|---|---|---|---|---|---|---|---|---|---|---|---|---|---|
| Haveli Taluka | Haveli Kasba Hobli | Hanagawadi Village | Cultivated area | ✓ | 32 | 2 | Full | 9 | 29 | . | . | 9 | 29 | 3 | 12 | . | | |
| | | | | ✓ | 33 | 1 | " | 2 | 37 | . | . | 2 | 37 | 1 | 4 | . | | |
| | | | | ✓ | 33 | 2 | " | 7 | 39 | . | . | 7 | 39 | 3 | 6 | . | | |
| | | | | ✓ | 33 | 3 | " | 5 | 19 | . | . | 5 | 19 | 2 | 6 | . | | |
| | | | | ✓ | 34 | . | " | 16 | 36 | 1 | 2 | 15 | 34 | 6 | . | . | | |
| | | | | ✓ | 35 | 1 | " | 10 | 32 | . | . | 10 | 32 | 4 | 8 | . | | |
| Hanagawadi Total | | | | | | | | 403 | 14 | 11 | 21 | 391 | 33 | 122 | . | . | | |
| Haveli Taluka | Haveli Kasba Hobli | Shamirpura Village | Occupied area | | 5 | 1 | Part | 5 | 23 | 0 | 10 | 5 | 13 | 2 | 5 | . | | |
| | | | " | | 6 | 1(a) | " | 6 | 23 | 0 | 3 | 6 | 20 | 3 | . | . | | |
| | | | " | ✓ | 6 | 2 | Full | 2 | 25 | 0 | 4 | 2 | 21 | 1 | 2 | . | | |
| | | | " | ✓ | 6 | 3 | " | 3 | 2 | . | . | 3 | 2 | 1 | 5 | . | | |
| | | | " | ✓ | 6 | 4 | " | 3 | 4 | . | . | 3 | 4 | 1 | 6 | . | | |
| | | | " | ✓ | 6 | 5 | Part | 1 | 6 | . | . | 1 | 6 | 0 | 8 | . | | |
| | | | " | ✓ | 10 | 2 | Part | 9 | 12 | . | . | 9 | 12 | 4 | 10 | . | | |
| | | | " | ✓ | 10 | 3 | Full | 4 | 25 | 0 | 3 | 4 | 22 | 2 | 5 | . | | |
| | | | " | ✓ | 11 | . | " | 12 | . | . | . | 12 | . | 5 | . | . | | |
| | | | " | ✓ | 12 | . | Part | 6 | 19 | 0 | 19 | 6 | . | 1 | 14 | . | | |
| | | | " | ✓ | 14 | . | " | 6 | 7 | . | . | 6 | 7 | 2 | 4 | . | | |
| | | | " | ✓ | 15 | . | " | 0 | 17 | . | . | 0 | 17 | 0 | 2 | 6 | | |
| | | | " | ✓ | 16 | 1 | Full | 11 | 7 | 0 | 22 | 10 | 25 | 2 | 10 | . | | |
| | | | " | ✓ | 16 | 2 | " | 2 | 20 | 0 | 13 | 2 | 7 | 0 | 9 | . | | |
| | | | " | ✓ | 16 | 3 | " | 3 | 1 | 0 | 14 | 2 | 27 | 0 | 11 | . | | |
| | | | " | ✓ | 16 | 4 | " | 2 | 34 | 0 | 13 | 2 | 21 | 0 | 10 | . | | |
| | | | " | ✓ | 17 | 1 | " | 1 | 35 | . | . | 1 | 35 | 0 | 7 | . | | |
| | | | " | ✓ | 17 | 2 | " | 2 | 28 | . | . | 2 | 28 | 0 | 11 | . | | |
| | | | " | ✓ | 17 | 3 | " | 6 | 21 | . | . | 6 | 21 | 1 | 10 | . | | |
| | | | " | ✓ | 18 | . | Part | 13 | 25 | . | . | 13 | 25 | 4 | 6 | . | | |
| Shamirpura Total | | | | | | | | 105 | 14 | 2 | 21 | 102 | 33 | 37 | 7 | 6 | | |
| Savargaon Taluka | Savargaon Kasba Hobli | Agasankatte Beechanahalli Village | Occupied area | ✓ | 1 | . | Full | 12 | 8 | . | . | 12 | 8 | 7 | . | . | | |
| | | | " | ✓ | 2 | . | " | 15 | 12 | . | . | 15 | 12 | 17 | . | . | | |
| | | | " | ✓ | 3 | . | " | 18 | 5 | . | . | 18 | 5 | 23 | . | . | | |
| | | | " | ✓ | 4 | . | " | 15 | 29 | . | . | 15 | 29 | 20 | . | . | | |

Canada dated Lots 8 & 65
occupied by military

Consolidated List Showing

Lands handed over to British Military Department

in Bangalore District

Register of Lands Acquired for the Military Department for Various Camps in the Bangalore District.

| Serial No. | Name of Taluk. | Name of Hobli. | Name of Village. | Survey No. | Kind of Land. | Extent: Grass plot Land. Kharab. | Extent: Total. | Amount of Compensation payable. | Remarks. |
|---|---|---|---|---|---|---|---|---|---|
| 1. | Bangalore South Taluk. | Kasaba Rajapura Hobli. | Hiriyanapalya Kaval. | | | | | | |
| A. | | | | 3 | Dry | 7 20 - - | 7 20 | 187 8 - | |
| | | | | 4/1. | -do- | 17 11 - 9. | 17 20 | 777 8 - | Includes the Value of Cantonment Trees. |
| | | | | 4/2 | -do- | 4 20 - - | 4 20 | 112 8 - | |
| | | | | 4/3 | -do- | 2 14 - - | 2 14 | 58 12 - | |
| | | | | 5/2. | -do- | 2 9 - 1 | 2 10 | 55 10 - | |
| | | | | 5/3. | -do- | 3 9 - 3 | 3 12 | 80 10 - | |
| | | | | 5/4. | -do- | 2 31 - 3 | 2 34 | 69 6 - | |
| | | | | 5/5. | -do- | 5 34 - 5 | 5 39 | 146 4 - | |
| | | | | 5/6. | -do- | 3 9 - 2 | 3 11 | 82 8 - | |
| | | | | 5/7. | -do- | 2 25 - 3 | 2 28 | 68 2 - | |
| | | | | 5/8. | -do- | 2 15 - - | 2 15 | 59 6 - | |

| | | | | | | | | | | | | | |
|---|---|---|---|---|---|---|---|---|---|---|---|---|---|
| | | | | 6/1 | b/1 | Dry | 1 | 35 | - | 1 | 35 | 46 | 14 |
| | | | | | b/2 | -"- | 1 | 29 | . | 1 | 29 | 43 | 2 |
| | | | | Detail | | | 57 | 21 | - 26 | 58 | 7 | 1788 | 2 |
| B. | Do. | Do. | Bandigana Coal'p | | 19. | Dry | 10 | 22 | - 10 | 10 | 32 | 263 | 12 |
| | | | | | 20. | -"- | - | 32 | . 7 | - | 39 | 20 | . |
| | | | | | 18/1 | -"- | 4 | 20 | - 8 | 4 | 28 | 112 | 8 |
| | | | | Detail | | | 16 | 34 | - 22 | 16 | 16 | 396 | 4 |
| | | | Shinibaspura | | 26/1 | Dry | 1 | 10 | . | 1 | 10 | 31 | 4 |
| | | | | | 26/2 | -"- | 1 | 20 | . | 1 | 20 | 39 | 8 |
| | | | | | 27 | -"- | - | 5 | - | - | 5 | - | - |
| | | | | | 25 | -"- | 1 | 14 | - | 1 | 14 | 33 | 12 |
| | | | | | Total | | | | | | | | |

Grand Dhoppe

Bangalore South Taluk.

Kasiluna Rajapura Hobli.

| | | | | | | | | | |
|---|---|---|---|---|---|---|---|---|---|
| | | | S.Seini vara pura Contd. | | | | | | |
| | | 25/1(a) | Dry | 1 | 22 | - | 1 | 22. | 38 1/2 - |
| | | 25/2(a) | -"- | 1 | 10 | - | 1 | 10. | 31 4 - |
| | | 28/1 | -"- | 2 | 31. | - | 2 | 31. | 69 6 - |
| | | 28/2 | -"- | 2 | 30. | - | 2 | 30. | 68 1/2 - |
| | | 29. | -"- | 1 | - | - | 1 | - | 178 8 - Value of Casuarina Trees newly taken |
| | | 2 | -"- | 4 | 31. | - | 4 | 31. | 119 6 - |
| | | 1/2 | -"- | 2 | 30 | - | 2 | 30 | 68 1/2 - |
| | | | | ~~+1 0~~ | | - | ~~+1~~ | - | ~~187 8~~ - |
| | | Total. | | 21 | 3 | - | 21 | 3. | 686 4 - |
| Byappanahalli. | | 106 | dry | 2 | 39 | - 2 | 3 | 1. | 93 1/2 - Value of malki on |
| | | 109 | -"- | 4 | 24 | - | 4 | 24 | 115 - - |
| | | 111 | -"- | 3 | 30. | - | 3 | 30 | 93 1/2 - |
| | | ~~Do 3~~ 4/2 | -"- | 4 | 13. | - | 4 | 13 | 108 2 - |
| | | 113. | -"- | 1 | 1. | - | 1 | 1. | 25 10 - |
| | | 123. | -"- | 1 | 9. | - 1 | 1 | 10. | 30 10 - |
| | | 104 | -"- | - | 5 | - | - | 5 | 10 - - Lump sum for land and Casuarina plants cut |
| Do | Do | 124 | -"- | 2 | 1 | - 1 | 2 | 2 | 50 10 - |
| | | 114 | -"- | 1 | 9. | - 2. | 1 | 21. | 36 14 - |
| | | 115 | -"- | 1 | 14 | - 1 | 1 | 15 | 33 1/2 - |
| | | 108/1. | -"- | - | 32 | - | - | 32 | 20 - - |
| | | 108/2 | -"- | - | 29 | - 3 | - | 32 | 18 2 - |
| | | 118. | -"- | 3 | 13. | - 1 | 3 | 14 | 83 2 - |
| | | 119 | -"- | - | 18 | - | - | 18. | 11 4 - |
| | | 120. | -"- | 2 | 1 | - | 2 | 1. | 50 10 - |
| | | 121. | -"- | 2 | 5. | - | 2 | 5. | 53 2 - |

| | | | | | | | | |
|---|---|---|---|---|---|---|---|---|
| | | | 122 Dry | 1 - | -11 | 1 1 | 25 - | |
| | | | Total. | 33 13 | -12. | 33 25 | 859 6 | |
| | | | | Abstract:- | | | | |
| I. | A. | Poimanapalayam Varlac Kaval. | | 57 21 | -26. | 58 7 | 1788 2 | |
| | B. | Bandiganahalli. | | 15 24 | -22 | 16 16 | 396 14 | |
| | C. | Srinivasapura. | | 20 3 | - - | 20 3 | 498 12 | |
| | | | | + 1 - | - - | + 1 - | + 187 8 - | |
| | D. | Byrapanahalli. | | 33 13 | -12 | 33 25 | 859 6 | |
| | | Grand Total. | | 126 31 | 120. | 128 11. | 3542 8 - | |
| | | | | + 1 - | - - | + 1 - | 187 8 - | |
| | | | | 127 31 | 120 | 129 11 | 3730 - - | |
| II. | Land near the Hindustan Aircraft for the W.S.A. Regiment | | | | | | | |
| A. | | | 41. Dry | 6 3 | -10. | 6 13 | 984 6 | Value of casurina plants. |
| | | | ₹541. -- | 3 28 | - 1 | 3 29 | 74 - - | |

| | | | | | | | | |
|---|---|---|---|---|---|---|---|---|
| B. | Bangalore Sheriff Land. | | | | | | | |
| | Varthur Hobli. | | | | | | | |
| | Kasturi Rajapura | Kaveri Aparahara | ₹54/2 | -11- | - 23 | - 23. | 11 8 - | |
| | | | 54/3. | -11- | 1 9 | - 7 | 1 16. | 121 14 - Value of Casurina plants |
| | | | 53. | -11- | 2 19 | - - | 2 19. | - - - Goat Hope |
| | | | 75/1. | -11- | 2 18 | - 1 | 2 19 | 49 - - |
| | | | 75/2 | -11- | 3 23 | - 9 | 3 32 | 71 8 - |
| | | | 75/3. | -11- | 1 6. | - 1 | 1 7 | 23 - - |
| | | | 75/4 | -11- | 2 12 | - 1 | 2 13. | 46 - - |
| | | Total. | | | 23 21 | -30. | 24 11. | 1381 4 - |
| | Vibhuthipura | | 119/1 | Dry. | 2 12 | - - | 2 12 | 46 - - |
| | | | 119/2 | -11- | 3 2 | - - | 3 2. | 61 - - |
| | | | 119/3 | -11- | 4 21 | - - | 4 21. | 1,000 - - Value of Casurina plants |
| | | | 119/4 | -11- | 6 - | - - | 6 - | 1328 - - — Do — |

Bangalore South Taluk.
Kasaba Hobli Rajapura.
Vibhoodipura.

| | | | | | | | |
|---|---|---|---|---|---|---|---|
| 119/5 | Dry | 2 | . | . | 3 | 750 | Value of Casuarina plan |
| 119/6 | -"- | 2 | 17 | . . | 2 17 | 488 | |
| 119/7 | -"- | - | 26. | . . | 0 26 | 13 | |
| 121 | -"- | 8 | . | 2 15 | 10 15 | 160 | |
| 122/1 | -"- | 5 | 24 | - 21 | 6 5 | 112 | |
| 122/2 | -"- | 5 | 16. | . . | 5 16 | 108 | |
| 120 | -"- | - | 20. | . . | - 20. | 10 | |
| Total | | 41 | 18 | 2 36. | 44 14 | 3636 | 8 - |

Abstract

| | | | | | | | |
|---|---|---|---|---|---|---|---|
| II A. | Konena Agrahara | 23 | 21 | - 30 | 24 11 | 1381 | - 4 - 0 |
| B. | Vibhoodipura | 41 | 18 | 2 36. | 44 14 | 3636 | 8 . |
| | Grand Total | 64 | 39 | 3 26. | 68 25 | 5017 | - 12 - |

III Land required for the D. G. H & Convalescent Depot. Near Jalahalli.

| | | | | | | | |
|---|---|---|---|---|---|---|---|
| A. | ~~Dry~~ Dry | 2 | 12 | - 2 | 2 14 | ~~780~~ 460 | ~~Garden~~ |

Bangalore North Taluk -
Yelahanka Hobli.
Yelahanka Kalle.

| | | | | | | | |
|---|---|---|---|---|---|---|---|
| 16 | Dry | -0- | 38 | . . | 0 38 | - | Govt: Dhoopa. |
| 17/1 | -"- | 5 | 32 | - 2 | 5 34 | 116 | |
| 17/2 | -"- | 2 | 12 | - 1 | 2 13. | 46 | |
| 17/3 | -"- | 2 | 12 | - 1 | 2 13 | 46 | |
| 17/4 | -"- | 2 | 9 | - 1 | 2 10. | 44 | 8 . |
| 18. | -"- | 3 | 25 | - . | 3 25 | 72 | 8 - |
| 23 (a) | -"- | 3 | 34 | - 2 | 3 36. | 77 | . . |
| 23 (b) | -"- | 3 | . | - . | 3 . | 60 | . . |
| 24 (a) | -"- | 6 | 14 | - 16 | 6 30 | 127 | . . |
| 24 (b) | -"- | 6 | . | - . | 6 - | 120 | . . |
| 24 (c) | -"- | 6 | . | - - | 6 . | 120 | . . |
| 25 | -"- | 0 | 21 | - 1 | 0 22 | 10 | 8 - |

Taluka --

Pargana Hobli.

| | | Thammenahalli Contd. | | |

Nrorth Sarcuk.

| | | | | | | | | | | | | | | |
|---|---|---|---|---|---|---|---|---|---|---|---|---|---|---|
| | | 59 | Dry | 4 | 37 | - | - | 4 | 37 | 98 | 8 | - | | |
| | | 44/1 | -u- | - | 6 | - | 1 | - | 7 | 3 | - | - | | |
| | | 44/2 | -u- | - | 11 | - | - | - | 11 | 5 | 8 | - | | |
| | | 44/3 | -u- | - | 33 | - | - | - | 33 | 16 | 8 | - | | |
| | | 44/4 | -u- | - | 37 | - | - | - | 37 | 18 | 8 | - | | |
| | | 44/5 | -u- | 2 | 22 | - | - | 2 | 22 | 67 | - | - | | |
| | | 44/6 | -u- | - | 37 | - | 4 | 1 | 1 | 18 | 8 | - | | |
| | | 44/7 | -u- | 6 | 8 | - | 3 | 6 | 11 | 124 | - | - | | |
| | | 44/8 | -u- | - | 6 | - | 1 | - | 7 | 3 | - | - | | |
| | | 45 | -u- | 2 | 29 | - | 2 | 2 | 31 | 52 | 8 | - | | |
| | | 48 | -u- | - | 7 | - | - | - | 7 | 3 | 8 | - | | |
| | | 59 | -u- | 1 | 13 | - | - | 1 | 13 | 26 | 8 | - | | |

Bain & al vs

Yesu Anantapur

Jaccha

| | | | | | | | | | | | | | | |
|---|---|---|---|---|---|---|---|---|---|---|---|---|---|---|
| | | 60/1 | Dry | 1 | 6 | - | 5 | 1 | 11 | 23 | - | - | | |
| | | 60/2 | -u- | 1 | - | - | 4 | 1 | 4 | 20 | - | - | | |
| | | 61 | -u- | - | 34 | - | 4 | - | 38 | 17 | - | - | | |
| | | 62/1 | -u- | - | 33 | - | 1 | - | 34 | 16 | 8 | - | | |
| | | 62/2 | -u- | 2 | 15 | - | 2 | 2 | 17 | 47 | 8 | - | | |
| | | 62/3 | -u- | - | 15 | - | - | - | 15 | 42 | 3 | 0 | Value of cashmere | |
| | | 63 | -u- | 2 | 25 | - | 20 | 3 | 5 | 52 | 8 | - | | |
| | | 64/1a | -u- | - | 13 | - | - | - | 13 | 6 | 8 | - | | |
| | | 64/1(b) | -u- | - | 37 | - | 1 | - | 38 | 18 | 8 | - | | |
| | | 64/1(c) | -u- | - | 37 | - | - | - | 37 | 18 | 8 | - | | |
| | | 64/2 | -u- | 2 | 8 | - | 1 | 2 | 9 | 44 | - | - | | |
| | | 64/3 | -u- | 7 | 16 | - | 3 | 7 | 19 | 1480 | - | - | Value of cashmere | |
| | | 65/2a | -u- | 1 | 33 | - | 10 | 2 | 3 | 36 | 8 | - | | |

C. Bungalow north Salute Gesam. south & East Hobli.

Gala kalli' and Kyakalu Chimnya kalli'.

| | | | | | | | | |
|---|---|---|---|---|---|---|---|---|
| | 65/2 | Dry | 1 | 33 | - | - | 1 33. | 36 8. |
| | 65/3 | -u- | 1 | 30 | - | - | 1 30. | 35 - |
| | 65/4 | -u- | 1 | 25 | - | - | 1 25 | 32 8. |
| | 65/5 | -u- | 3 | 18 | - | 2 | 3 20. | 69 - |
| | 20tal. | | 79 | 37 | 1 | 24. | 81 21. | 4193 11 - |
| | 1 | Dry | - | 12 | - | - | - 12 | - 9 - |
| | Total. | | - | 12 | - | - | - 12 | - 9 - |

Abstract

| | | | | | | | | |
|---|---|---|---|---|---|---|---|---|
| III | A. Thammacana kalli. | | 62 | 7 | - | 27 | 62 34 | 1224 8 - |
| | B. Gala kalli. | | 79 | 37 | 1 | 24 | 81 21 | 4193 11 - |
| | C. Kyakalu chimnya kalli. | | - | 12 | - | - | - 12 | - 9 - |
| | Total. | | 142 | 16 | 2 | 11. | 144 27 | 5418 12 - |

IV. Lands taken up for expansion of Camping area near Hebbar Rifle Range

A. Bungalow South Salute. Begur. Korgal. Agara

| | | | | | | | | | |
|---|---|---|---|---|---|---|---|---|---|
| | 66/1 | Dry | 3 | . | - | . | 3 . | 75 . | |
| | 82. | -u- | 12 | . | 2 | 6. | 14 6 | 300 . | |
| | 90. | -u- | 2 | 38 | - | 7 | 3 5. | 73 12 | . |
| | 81. | -u- | 12 | 13 | - | 4 | 12 17 | 308 2 | - |
| | 70. | -u- | 3 | 14 | - | 4 | 3 18. | 83 12 | - |
| | 69. | -u- | 1 | 5 | - | 9 | 1 14 | 2 3 | - |
| | 66/2 | -u- | 1 | 8 | - | 1 | 1 9. | 30 . | . |
| | 67 | -u- | 1 | 30 | - | - | 1 30. | 43 12 | - |
| | 94 | -u- | 9 | 9. | - | 13. | 9 22 | 230 10 | - |
| | 91 | -u- | 9 | 29 | . | . | 9 29. | . | . |
| | 92 | -u- | 11 | 12 | . | . | 11 12 | . | . |
| | 93 | -u- | 11 | 5 | - | - | 11 5 | . | . |
| | 20tal. | | 79 | 3. | 8 | 4 | 82 7 | 1147 | 3 . |

Goat Gowa Lands

| | | | | | | | | | | | |
|---|---|---|---|---|---|---|---|---|---|---|---|
| Souta Dalu K... | a. | | | | | | | | | | |
| Kotki. | 46/2 | -.- | 7 | - | - | | | 7 | - | 21 | 1 - |
| | 8/1 | -.- | 1 | 20. | - | - | | 1 | 20. | 37 | 8. |
| | 9/3. | -.- | 1 | - | - | - | | 1 | - | 25 | - |
| | 8/2 | -.- | 1 | 20. | - | - | | 1 | 20. | 37 | 8. |
| | 9/1 | -.- | - | 1 | - | - | | - | 1 | - | 10 - |
| | 11 | -.- | - | 2 | - | - | | - | 2 | 1 | 4 - |
| | 1/2 | -.- | 1 | 25 | - | 1 | | 1 | 26 | 8 | 2 - |
| | 39. | -.- | 3 | 5 | - | - | | 3 | 5 | 15 | 10 - |
| | 44 | -.- | 2 | - | - | - | | 2 | - | 10 | - - |
| | 45 | -.- | 2 | 31 | - | - | | 2 | 31 | 13 | 14 - |
| Bauga Lok | 39/1 | -.- | - | 32 | - | 6. | | - | 38. | 3 | 5 - |
| Bopua | 9/2 | -.- | 5 | 15 | - | - | | 5 | 15 | 26 | 14 - |
| Gulu | 82 | -.- | 1 | 39 | - | - | | 1 | 39 | 9 | 14 - |
| | 38/1 | -.- | 1 | 12 | - | - | | 1 | 12 | 6 | 8 - |
| | 38/2 | -.- | 2 | 19 | - | - | | 2 | 19 | 21 | 14 - |
| | 6/1 | -.- | 1 | 17 | - | 2 | | 1 | 19 | 7 | 2 - |
| | 3. | -.- | 8 | 13 | - | 8 | | 8 | 21 | 41 | 10 - |
| | 40 | -.- | 6 | 6 | - | - | | 6 | 6 | - | - - |
| | 41 | -.- | 4 | 1 | - | - | | 4 | 1 | - | - - |
| | 42 | -.- | 3 | 9 | - | - | | 3 | 9 | - | - - |
| | 43 | -.- | 1 | 21 | - | - | | 1 | 21 | - | - - |
| | 48 | -.- | 9 | 24 | - | - | | 9 | 24 | - | - - |
| | Total. | | 74 | 25 | - | 23. | | 75 | 8 | 483 | 6 - |

Govt Gomal Lands.

B.

Sowthe Delhi . .
Hobli.
Village —

| | | | | | | | | | | | |
|---|---|---|---|---|---|---|---|---|---|---|---|
| 46/a. | Dry | 7 | 33. | - | 6 | 7 | 39. | 195 | 10 | - |
| 46/b. | -"- | 7 | - | - | . | 7 | - | 21 | 1 | - |
| 8/1 | -"- | 1 | 20. | . | - | 1 | 20. | 37 | 8 | - |
| 9/3. | -"- | 1 | - | - | - | 1 | - | 25 | . | . |
| 9/2 | -"- | 1 | 20. | . | . | 1 | 20. | 37 | 8 | . |
| 9/1. | -"- | - | 1 | . | - | - | 1 | - | 10 | - |
| 11 | -"- | - | 2 | - | - | - | 2 | 1 | 4 | - |
| 1/2 | -"- | 1 | 25 | - | 1 | 1 | 26 | 8 | 2 | - |
| 39. | -"- | 3 | 5 | . | . | 3 | 5. | 15 | 10 | - |
| 44 | -"- | 2 | - | . | . | 2 | - | 10 | . | . |
| 45 | -"- | 2 | 31 | . | . | 2 | 31. | 13 | 14 | - |

Bargur Lake
Bgpur
Shola

| | | | | | | | | | | | |
|---|---|---|---|---|---|---|---|---|---|---|---|
| 37/1 | -"- | - | 32 | - | 6. | - | 38. | 3 | 5 | . |
| 9/2 | -"- | 5 | 15 | . | . | 5 | 15 | 26 | 14 | - |
| 82 | -"- | 1 | 39 | . | . | 1 | 39 | 9 | 12 | . |
| 38/1. | -"- | 1 | 12 | . | . | 1 | 12 | 6 | 8 | . |
| 38/2 | -"- | 2 | 19 | . | . | 2 | 19. | 21 | 14 | . |
| 6/1. | -"- | 1 | 17 | - | 2 | 1 | 19. | 7 | 2 | - |
| 3. | -"- | 8 | 13. | . | 8 | 8 | 21. | 41 | 10 | - |
| 40 | -"- | 6 | 6 | . | . | 6 | 6 | - | . | . |
| 41 | -"- | 4 | 1 | - | - | 4 | 1. | - | . | . |
| 42 | -"- | 3 | 9 | - | - | 3 | 9. | - | . | . |
| 43. | -"- | 1 | 21 | . | . | 1 | 21. | - | . | . |
| 48. | -"- | 9 | 24 | - | - | 9 | 24 | - | . | . |
| Total. | | 74 | 25 | - | 23. | 75 | 8. | 483 | 6 | |

Govt Gomal Lands.

| | | | | | | | | | |
|---|---|---|---|---|---|---|---|---|---|
| | Bungalow South Park | Vacant House | Tank repairs | --- | --- | 10 | - | 10 | 250 - - |
| | | | Damage to Tanks. | | | | | | 25 - - |
| | | | - Do - to Trees. | | | | | | 50 - - |
| | | | Total | | | 10 | - - - | 10 - | 325 - - |
| IV A | | | | | Abstract. | | | | |
| | | | Agara | | | 79 | 3. 34. | 82 | 1,147 - - |
| | | | Floor. | | | 74 | 25 - 23. | 75 - 8. | 483 - 6 - 0 |
| | | | Ambipar. | | | 10 | - - - | 10 - | 325 - - |
| | | | Grand Total. | | | 163 | 8 3 27 | 167 15 - | 1955 - - |
| V | | | Lands for petrol Dumps round about Bungalow | | | | | | |
| | Park & | Beg. | Survey No. | 84/2 | Dry | 7 | 30 - - | 7 30. | 60 - - |
| | & Hobli. | Thu. | | 91/2 | | | | | 15 - - Damages to trees. |
| | | | | 84/1 | Dry | 1 | - - - | 1 - | 5 - - |
| | Bangalore | | | 120/1 | | | | | 20 - - Damages to Trees. |
| | | | Total | | | 8 | 30 - - | 8 30 | 160 - - |
| | | | Venkatappa Kamalamma Lakkasandra | 44/12 | Dry | 5 | 1 - - | 5 1 - | |
| | | | | 44/13 | --- | 2 | 9 - - | 2 9 | 50 - - |
| | | | | 44/14 | --- | 2 | 21 | 2 21 | 50 - - Damages to trees. |
| | | | Total. | | | 9 | 31 - - | 9 31 | 100 - - |
| | | | Kadirappa Kadiramma | 130/1 | Dry | 3 | 15 - - | 3 15 | 20 - - |
| | | | | | | | | | 10 - - Damages to Trees. |
| | | | | 133/2 | --- | 3 | 16 - - | 3 16 | 18 - - |
| | | | | 139 | --- | 3 | 36 - - | 3 36 | 18 - - |
| | | | Total. | | | 10 | 27 - - | 10 27 | 76 - - |
| | | | Grand Total | | | 28 | 8 - - | 28 8 | 336 - - |

A. Lands for rifle Range at Ramagondahalli (Permanent Acquisition)

| | | | | | | | | | | |
|---|---|---|---|---|---|---|---|---|---|---|
| 1. | Ramagondahalli. | 20/1 | Dry | 2 | 20 | - 12 | 2 | 32 | 250 50 | Value of Kalki. |
| | | 20/2 | -"- | 2 | 24 | - 3 | 2 | 27 | 260 | |
| | | 20/3 | -"- | 2 | 22 | - 8 | 2 | 30 | 255 | |
| | | 20/4 | -"- | 2 | 26 | - 4 | 2 | 30 | 265 162 | State Longallowance. |
| | | Total. | | 10 | 12 | - 27 | 10 | 39 | 1,242 | |

B. Lands to be taken on lease for the Range proper.

| | | | | | | | | | | |
|---|---|---|---|---|---|---|---|---|---|---|
| | Bangalore Route Sala K. Yelahanka | | | | | | | | | |
| | Ramagondahalli. | 19 | Dry | - | 22 | - - | - | 22 | 11 | - - |
| | | 18/1 | -"- | 2 | 5 | - - | 2 | 5 | 42 | 8 - |
| | | 18 | -"- | 5 | 6 | - - | 5 | 6 | - - | Goat. Gomal. |
| | | Total | | 7 | 33 | - - | 7 | 33 | 53 | 8 - |
| | Avalahalli | 15 | Dry | 9 | 34 | - - | 9 | 34 | 34 | 8 - |
| | | | | 9 | 34 | - - | 9 | 34 | 34 | 8 - |
| | Grand Total | | | 17 | 27 | - - | 17 | 27 | 88 | - - |

C. Lands over which Firing Rights exists.

| | | | |
|---|---|---|---|
| 1. | Ramagondahalli: | 237 | 18 |
| 2 | Avalahalli | 6 | 28 |
| 3 | Jarekabbande Kaval | 249 | 35 |
| 4 | Kanakipura | 31 | 20 |
| 5 | Lingarajapura. | 27 | 12 |
| 6 | Kyalappanahalli. | 6 | 13 |
| | | 529 | 16 |

## Abstract

| | | | | | | | | |
|---|---|---|---|---|---|---|---|---|
| A. | Permanent Acquisition | 10 | 12 | 27 | 10 | 39 | 1242 | Non recurring. |
| B. | Lands for bare for Range proper | 17 | 27 | | 17 | 27 | 88 | Recurring |
| C. | Lands over which firing Rights prevail. | | | | 579 | 16 | | |
| | Total | | | | 578·2 | | 1,330 | |

VII Land taken up for accomadation V. B. III or Expansion of Jhansi Camp.

A. (Plots - Lechin & Divacum Palya village.

Dalvik.

| | | | | | | | | |
|---|---|---|---|---|---|---|---|---|
| | 19/a | dry | 3 | 16 | | 3 | 16 | 68 |
| | 19/c | ... | | 10 | | | 10 | 5 |
| | 20/1 | ... | 3 | 10 | 9 | 3 | 19 | 65 |
| | 20/2(d) | ... | | 28 | | | 28 | 14 |
| | 20/2(c) | ... | | 32 | | | 32 | 16 |
| Kasaba. Marikere | 25/2(a) | ... | | 36 | | | 36 | 18 |
| | 20/2(a) | ... | 1 | 3 | | 1 | 3 | 21 8 |
| | Total | | 10 | 15 | 9 | 10 | 24 | 207 8 |
| Yeccanahalli Yesavanthapura | 23/1 | ... | 4 | 15 | | 4 | 15 | 87 8 |
| | 23/2 | ... | 1 | 30 | | 1 | 30 | 35 |
| | Total | | 6 | 5 | | 6 | 5 | 122 8 |
| Total of 1 Plot | | | 16 | 20 | 9 | 16 | 29 | 330 |

1 Plot in Marikere Tank bed.

| | | | | | | | | | |
|---|---|---|---|---|---|---|---|---|---|
| Kasaba. Marikere | 59 | dry | 7 | 10 | | 7 | 10 | | Tank bed |
| | 58 | ... | | 15 | 8 | 0 | 23 | 1 | Double Assessment |
| | 132 | ... | 1 | 20 | 30 | 2 | 10 | 58 | — 20 — |
| | Total | | 9 | 5 | 38 | 10 | 3 | 68 | |

| | | | | | | | | | | | | | | |
|---|---|---|---|---|---|---|---|---|---|---|---|---|---|---|
| Yesavankapur | Yesavankapur | 115/3 | Dry | 1 | 13 | - | 1 | 1 | 14 | 26 | 8 | - | | |
| | | 115/2 | -"- | - | 33 | - | - | - | 33 | 16 | 8 | - | | |
| | | 118 | -"- | - | 5 | - | - | - | 5 | 2 | 8 | - | | |
| | | 114 | -"- | 1 | 4 | - | - | 1 | 4 | - | - | - | Jamkhed Goat. | |
| | | | Total | 3 | 15 | - | 1 | 3 | 16 | 45 | 8 | - | | |
| Total II Plot | | | | 12 | 20 | - | 39 | 13 | 19 | 52 | - | - | | |

C. Plot III to the east of Kathikere village

| | | | | | | | | | | | | | | |
|---|---|---|---|---|---|---|---|---|---|---|---|---|---|---|
| North Lake | | 17/1 | Dry | - | 17 | - | 1 | - | 18 | 8 | - | - | | |
| | | 17/2 | -"- | 1 | 35 | - | - | 1 | 35 | 37 | 8 | - | | |
| | | 17/3 | -"- | 2 | 13 | - | 13 | 2 | 26 | 46 | 8 | - | | |
| | | 18/1 | -"- | 2 | 1 | - | 1 | 2 | 2 | 40 | 8 | - | | |
| | | 18/2 | -"- | 1 | 12 | - | 6 | 1 | 18 | 26 | - | - | | |
| | | 18/2 | -"- | - | 26 | - | - | - | 26 | 13 | - | - | | |

| | | | | | | | | | | | | | | |
|---|---|---|---|---|---|---|---|---|---|---|---|---|---|---|
| Bangalore | | 28/4 | -"- | 2 | 19 | - | 4 | 2 | 23 | 49 | 8 | - | | |
| Kadabisanahalli | Kadabisanahalli | 19 | -"- | 2 | 10 | - | - | 2 | 10 | 45 | - | - | | |
| | | 44 | " | 4 | 38 | - | - | 4 | 38 | 99 | - | - | | |
| | | 1/2 | -"- | 2 | 32 | - | - | 2 | 32 | 56 | - | - | | |
| | | 2 | -"- | 8 | - | - | - | 8 | - | 160 | - | - | | |
| | | 6/1 | -"- | - | 27 | - | 1 | - | 28 | 138 | 8 | - | Includes value of Casuarina plants | |
| | | 6/2 | -"- | 1 | 24 | - | 3 | 1 | 27 | 282 | - | - | -do- | |
| | | 7 | .. | 6 | 3 | - | 7 | 6 | 10 | 1171 | 8 | - | -do- | |
| | | 8 | .. | 6 | 33 | - | 15 | 7 | 8 | 1261 | 8 | - | -do- | |
| | | 9 | .. | 4 | 31 | - | - | 4 | 31 | 920 | 8 | - | -do- | |
| | | 10 | -"- | 4 | 1 | - | 7 | 4 | 8 | 830 | 8 | - | -do- | |
| | | 11 | -"- | 10 | 33 | - | - | 10 | 33 | 2091 | 8 | - | -do- | |
| | | 15/2 | -"- | 2 | 4 | - | 3 | 2 | 7 | 417 | 8 | - | -do- | |
| | | 12 | -"- | 3 | 25 | - | 4 | 3 | 29 | 697 | 8 | - | -do- | |
| | | | Total | 69 | 24 | 1 | 25 | 71 | 9 | 8392 | - | - | | |

Dauphin Nobi.

Kasaba - Village

Dyaca Den Dalak.

| | | | | | | | | | | | | | |
|---|---|---|---|---|---|---|---|---|---|---|---|---|---|
| | 4 | Drey | 3 | 36 | - | 14 | 4 | 10 | 10 | 15 | 0 | |
| | 12 | -"- | - | 26 | - | - | - | 26 | 13 | - | - | |
| | 15 | -"- | 1 | 20 | - | - | 1 | 20 | 30 | - | - | |
| | 24/4 | -"- | 1 | - | - | - | 1 | - | 20 | - | - | |
| | 24/3 | -"- | - | 33 | - | 1 | - | 34 | 1 | 14 | - | |
| | 24/2 | -"- | 1 | 32 | - | 4 | 1 | 36 | 36 | - | - | |
| | 24/1 | -"- | 1 | - | - | 2 | 1 | 2 | 20 | - | - | |
| | 22 | -"- | 3 | 32 | - | - | 3 | 32 | 9 | 14 | - | |
| | 23/1 | -"- | 2 | 6 | - | 2 | 2 | 8 | 43 | - | - | |
| | 23/2 | -"- | 2 | 5 | - | 1 | 2 | 6 | 42 | 8 | - | |
| | 23/3 | -"- | 4 | 26 | - | 2 | 4 | 28 | 93 | - | - | |
| | 23/4 | -"- | 1 | 22 | - | 1 | 1 | 23 | 31 | - | - | |
| | 26 | -"- | 5 | 26 | - | - | 5 | 26 | 113 | - | - | |
| | 27 | -"- | 5 | 23 | - | - | 5 | 23 | 580 | 4 | - | Includes Value of Cascara Plants |
| | 28 | -"- | - | 4 | - | - | - | 4 | 2 | - | - | |
| | 25/1 | -"- | - | 13 | - | - | - | 13 | 6 | 8 | - | |
| | 25/2 | -"- | - | 3 | - | - | - | 3 | 1 | 8 | - | |
| | 29 | -"- | 2 | 34 | - | - | 2 | 34 | 57 | - | - | |
| | 30 | -"- | 2 | 37 | - | 2 | 2 | 39 | 58 | 8 | - | |
| | 31/2 | -"- | 2 | 9 | - | - | 2 | 9 | 44 | 8 | - | |
| | 31/3 | -"- | 2 | 4 | - | 1 | 2 | 5 | 42 | - | - | |
| | Other | | 46 | 31 | - | 30 | 47 | 21 | 1256 | 7 | - | |
| Total | PCS | 111 | 116 | 15 | 2 | 15 | 118 | 30 | 9648 | 7 | - | |

| | | | | | | | |
|---|---|---|---|---|---|---|---|
| | | | Abstract | | | | |
| A. Plot I | | | 16 | 20. - 9 | 16 | 29 | 330 - - |
| B. Plot II | | | 12 | 20 - 39 | 13 | 19 | 52 - - |
| C. Plot III | | | 116 | 15- 2 15 | 118 | 30 | 9648 7 - |
| | Total. | | 145 | 15 323. | 148 | 38 | 10,030 7 - |
| VIII Advance Ordnance Depot near Whitefield. | | | | | | | |
| A. | | | | | | | |
| | 197 | Dry. | 4 | 8 - 2 | 4 | 10 | 147 - - |
| | 198 | -"- | 2 | 21 - - | 2 | 21 | 88 6 - |
| | 199/2 | -"- | 1 | 3 - - | 1 | 3 | 37 10 - |
| | 199/1 | -"- | 2 | 5 - - | 2 | 5 | 74 6 - |
| | 200 | -"- | 4 | - - 4 | 4 | 4 | 140 - - |
| Kodi | 201 | -"- | 2 | 39 - - | 2 | 39 | 104 2 - |
| Hadahalli | 202/1 | -"- | 1 | 37 - - | 0 | 38 | 32 6 - |
| Bidarahalli | 202/2 | -"- | - | 37 - - | - | 34 | 32 6 - |
| Kaccharabe | 202/3 | -"- | - | 37 - - | 0 | 37 | 32 6 - |
| | 202/4 | -"- | - | 37 - - | - | 37 | 32 6 - |
| | 202/5 | -"- | - | 37 - - | 0 | 37 | 32 6 - |
| | 202/6 | -"- | - | 37 - - | - | 37 | 32 6 - |
| | 203 | -"- | 4 | 28 - - | 4 | 28 | 164 8 - |
| | 204/a | -"- | 1 | 31 - - | 1 | 31 | 62 2 - |
| | 204/b | -"- | 1 | 31 - - | 1 | 31 | 62 2 - |
| | 205/a | -"- | 2 | 15 - - | 2 | 15 | 83 2 - |
| | 205/b | -"- | - | 7 - - | 0 | 7 | 6 2 - |

Waikohe
Pirahanah
Kahuka

| | | | | | | | | | | | |
|---|---|---|---|---|---|---|---|---|---|---|---|
| 206 | Dry | 1 | 36 | - | 2 | 1 | 38 | 66 | 8 | |
| 207 | -"- | 2 | 20 | . | . | 2 | 20 | 87 | 8 | |
| 208 | -"- | 1 | 38 | . | . | 1 | 38 | 66 | 4 | |
| 209 | -"- | - | 15 | - | . | - | 15 | 13 | 2 | |
| 210/1 | -"- | 1 | 30 | - | 1 | 1 | 31 | 61 | 4 | |
| 210/2 | -"- | 1 | 30 | - | 1 | 1 | 31 | 61 | 4 | |
| 210/3 | -"- | 1 | 30 | - | . | 1 | 30 | 61 | 4 | |
| 210/4 | -"- | 1 | 15 | - | 1 | 1 | 16 | 48 | 2 | |
| 211/1 | -"- | 1 | 30 | - | 12 | 2 | 2 | 61 | 4 | |
| 211/2 | -"- | 2 | 20 | - | 11 | 2 | 31 | 87 | 8 | |
| 211/3 | -"- | - | 30 | - | . | - | 30 | 26 | 4 | |
| 212/1 | -"- | 1 | 21 | . | . | 1 | 21 | 53 | 6 | |
| 212/2 | -"- | 1 | 21 | . | . | 1 | 21 | 53 | 6 | |
| 212/3 | -"- | 1 | 22 | . | . | 1 | 22 | 52 | 4 | |
| 213/1 | -"- | 1 | 17 | - | 1 | 1 | 18 | 49 | 14 | |
| 213/2 | -"- | - | 29 | . | . | 0 | 29 | 25 | 6 | |
| 213/3 | -"- | - | 29 | . | . | 0 | 29 | 25 | 6 | |
| 214 | -"- | 4 | 36 | . | . | 4 | 36 | 171 | 8 | |
| 215/1 | -"- | 2 | 14 | - | 1 | 2 | 15 | 82 | 6 | |
| 215/2 | -"- | 2 | 14 | - | . | 2 | 14 | 82 | 6 | |
| 216 | -"- | 4 | 8 | - | 3 | 4 | 11 | 147 | . | |
| 217 | - | 2 | 35 | - | 6 | 3 | 1 | 100 | 10 | - |
| 217/2 | - | 2 | 35 | - | 5 | 3 | - | 100 | 10 | - |
| 218 | -"- | 18 | . | 1 | 12 | 19 | 12 | 508 | 6 | - |

Burial ground & Dobacco barren excluded

| | | | | | | | | | | | |
|---|---|---|---|---|---|---|---|---|---|---|---|
| | 219. | Dez. | 2 | 2 | . | . | 2 | 2 | 71 | 12 | 0. |
| | 220. | -"- | 2 | 28 | . | . | 2 | 28 | 94 | 8 | . |
| | 221. | -"- | 1 | 11 | . | . | 1 | 11 | . | . | . |
| | 222/1 | " | 2 | 12 | - | 2 | 2 | 14 | 80 | 8 | . |
| | 222/2 | " | 3 | 19 | - | 2 | 3 | 21 | 121 | 10 | . |
| | 222/3 | " | 1 | 6 | - | 1 | 1 | 7 | 40 | 4 | . |
| | 223. | " | 3 | 23 | . | - | 3 | 23 | 125 | 2 | - |
| | 224 | " | 3 | 21 | - | 1 | 3 | 22 | 123 | 6 | - |
| | 225 | " | 1 | 34 | . | . | 1/2 | 34 | 64 | 12 | - |
| | 226 | " | 5 | 7 | - | 6 | 5 | 13 | 181 | 2 | - |
| | 227 | " | 2 | 26 | . | . | 2 | 26 | 92 | 8 | - |

Goal: Thefe.

| | | | | | | | | | | | |
|---|---|---|---|---|---|---|---|---|---|---|---|
| | 228 | " | 3 | 20 | - | 6 | 3 | 26 | 122 | 8 | . |
| | 229 | " | [illegible] | | | | - | 33 | 28 | 14 | - |
| | 230. | " | 3 | 36 | - | 2 | 3 | 38 | 136 | 8 | . |
| | 231 | " | 3 | 28 | - | 4 | 3 | 32 | 129 | 8 | . |
| | 232 | " | 2 | 38 | . | . | 2 | 38 | 103 | 4 | - |
| | 234 | " | 3 | 38 | . | . | 3 | 38 | 138 | 4 | - |
| | 235 | " | - | 6 | . | . | - | 6 | . | . | . |
| | 239/1 | " | - | 18 | . | . | - | 18 | 15 | 12 | - |
| | 239/2 | " | - | 30 | . | . | - | 30 | 26 | 4 | - |
| | 240. | " | 2 | 26 | . | . | 2 | 26 | 92 | 12 | - |
| | 241. | " | 2 | 35 | . | . | 2 | 35 | 100 | 10 | . |
| | 242 | " | 2 | 25 | - | . | 2 | 25 | 91 | 14 | - |

Goal kunde

| | | | | | | | | | | | | |
|---|---|---|---|---|---|---|---|---|---|---|---|---|
| 243 | Dry | 3 | 9 | . | . | 3 | 9 | 112 | 14 | - | | |
| 244 | " | - | 34 | . | . | - | 34 | 29 | 12 | - | | |
| 246/1 | " | - | 15 | . | . | - | 15 | | | - | | ICLS.M.Ry Lined |
| 246/2 | " | - | 12 | - | - | - | 12 | 10 | 8 | - | | |
| 247/1 | " | 1 | 13 | - | - | 1 | 13 | 46 | 6 | - | | |
| 247/2 | " | 1 | 13 | | | 1 | 13 | 46 | 6 | - | | |
| 247/3 | " | | | | | 1 | 14 | 47 | 4 | - | | |
| 248/1 | " | 2 | 32 | - | 3 | 2 | 35 | 98 | . | . | | |
| 248/2 | " | 1 | 16 | - | 1 | 1 | 17 | 49 | . | - | | |
| 248/3 | " | 1 | 29 | - | 1 | 1 | 29 | 49 | - | - | | |
| 249 | " | 1 | 29 | . | 1 | 1 | 29 | 60 | 6 | - | | |
| 250/1 | " | - | 3 | - | - | - | 3 | | | | | ICLS.M.Ry Lined |
| 250/2 | " | 1 | 15 | . | - | 1 | 15 | 48 | 2 | - | | |
| 251/1 | " | - | 6 | . | . | - | 6 | 119 | 14 | - | | ICLS.M.Ry Lined |
| 251/2 | " | 3 | 17 | . | . | 3 | 17 | | | | | |
| 252/1 | " | - | 5 | . | - | - | 5 | | | | | ICLS.M.Ry Lined |
| 252/2 | " | 1 | 29 | . | . | 1 | 29 | 60 | 6 | 0 | | |
| 252/3 | " | 1 | 24 | . | . | 1 | 24 | 58 | . | . | | |
| 253/1 | " | - | 5 | | | - | 5 | | | | | ICLSM Ry Lined |
| 253/2 | " | 4 | 33 | . | . | 4 | 33 | 168 | 14 | - | | |
| 254/1 | " | 2 | 29 | . | 2 | 2 | 31 | 95 | 6 | - | | |
| 254/2 | " | 2 | 29 | . | 2 | 2 | 31 | 95 | 6 | - | | |
| 255/1 | " | 1 | 20 | . | . | 1 | 20 | 52 | 8 | - | | |
| 255/2 | " | 1 | 5 | - | . | 1 | 5 | 39 | 6 | - | | |

Hoser Keller Bridge Rd

Kora kole

Pi'deu a'kale

Lia kul a de

| | | | | | | | | |
|---|---|---|---|---|---|---|---|---|
| 255/3 | Dzey. | - | 15 | . | - | 15 | 13 | 2 |
| 255/4 | " | - | 15 | . | - | 15 | 13 | 2 |
| 256/1 | " | 2 | 10 | . | 2 | 10 | 78 | 12 |
| 256/2 | " | 1 | 33 | . | 1 | 33 | 63 | 14 |
| 256/3 | " | 2 | 10 | . | 2 | 10 | 78 | 12 |
| 257 | " | 2 | 14 | . | 2 | 14 | 82 | 4 |
| 258/1 | " | - | 22 | . | - | 22 | . | . |
| 258/2 | " | 4 | 22 | . | 4 | 22 | 159 | 4 |
| 259 | " | - | 32 | . | - | 32 | . | . |
| Total A. | | 20 | 23 | 3 | 16 | 20 | 39 | 701 |
| 115 | Dzey | 3 | . | . | 3 | . | . | . |
| 126/1 | " | 1 | 23 | . | 1 | 23 | 55 | 2 |

K.I.S.K. Rly land Section.

Goat: Kunde

Goat Gomale

B.

Kora kole dalak

Pi'deu a'kale

Ghaua'gau

| | | | | | | | | |
|---|---|---|---|---|---|---|---|---|
| 126/2 | " | 1 | 23 | . | 1 | 23 | 55 | 2 |
| 127/1 | " | 1 | 28 | . | 1 | 28 | 59 | 8 |
| 127/2 | " | 3 | 12 | . | 3 | 12 | 115 | 8 |
| 127/3 | " | - | 10 | . | - | 10 | 8 | 12 |
| 127/4 | " | 1 | 18 | . | 1 | 18 | 50 | 12 |
| 128 | " | 4 | 25 | . | 4 | 25 | 161 | 14 |
| 129 | " | 1 | 27 | - | 1 | 28 | 58 | 10 |
| 6/1 | " | 1 | 34 | . | 1 | 34 | 64 | 12 |
| 6/2 | " | 2 | 11 | . | 2 | 11 | 79 | 10 |
| 7 | " | 2 | 14 | - | 2 | 15 | 82 | 4 |
| 8/1 | " | 3 | 5 | . | 3 | 3 | 107 | 10 |
| 8/2 | " | 1 | 16 | . 6 | 1 | 22 | 49 | . |

| | | |

| | | | | | | | | | |
|---|---|---|---|---|---|---|---|---|---|
| | | 122/1 | " | 2 | 18 | | 2 | 18 | 85 12 |
| | | 122/2 | " | 2 | 18 | | 2 | 18 | 85 12 |
| | | 123/1 | " | 1 | 6 | | 1 | 6 | 40 4 |
| | | 123/2 | " | 1 | 6 | | 1 | 6 | 40 4 |
| | | 123/3 | " | 2 | 14 | | 2 | 14 | 82 4 |
| | | 124 | " | 5 | 7 | | 5 | 7 | 161 2 |
| | | 125/1 | " | 1 | 35 | | 1 | 35 | 65 10 |
| | | 125/2 | " | 1 | 35 | | 1 | 35 | 65 10 |
| | | 130/1 | " | 1 | | | 1 | | 35 |
| | | 130/2 | " | 1 | 30 | 2 | 1 | 32 | 61 4 |
| | | 130/3 | " | 1 | 28 | 3 | 1 | 31 | 59 8 |
| Saluk. | Saurega | 131 | " | 1 | 23 | | 1 | 23 | — Coal Rubbe |
| Abadkd | Bid | 132/1 | " | 1 | 11 | | 1 | 11 | 44 10 |
| | | 132/2 | " | 1 | 10 | | 1 | 10 | 43 12 |
| | | 133 | " | 1 | 39 | 12 | 2 | 11 | 69 2 |
| | | 115/1 | " | 4 | | | 4 | | 16 |
| | | 115/2 | " | 4 | | | 4 | | 16 |
| | | 136 | " | 6 | 23 | 8 | 6 | 31 | 231 |
| | | Total | | 197 | 2 | 1 | 198 | 2 | 3805 |
| | | Dry | | 10 | | | 10 | | 40 |
| Bompalasoola | Abadkd | | | | Abadkd | | | | |
| Kaisa Kumarajeeva | Bid | 140 | " | 19 | 23 | | 19 | 23 | 80 |
| Rallaraupe | | 141 | " | 10 | | | 10 | | 40 |
| | | Total | | 39 | 23 | | 39 | 23 | 160 |

C.
VIII

| | | | | | | | | | | | | |
|---|---|---|---|---|---|---|---|---|---|---|---|---|
| | | | | Abstract | | | | | | | | |
| VIII | A. Kadugodi | | | 207 | 23 | 3 | 16 | 210 | 39 | 7016 | 10 | - |
| | B. Channasandra | | | 197 | 2 | 1 | - | 198 | 2 | 3805 | - | - |
| | C. Pattandur | | | 39 | 23 | - | - | 39 | 23 | 160 | - | - |
| | Total | | | 444 | 48 | 4 | 16 | 448 | 24 | 10981 | 10 | - |
| IX | Advance Base Supply Depot near Krishnarajapuram Railway Station. | | | | | | | | | | | |
| A.1 | For Depot | 48 | dry | 26 | . | . | | 26 | . | 75 | 4 | . |
| | | 49 | " | 1 | 27 | - | . | 1 | 27 | 58 | 10 | . |
| | | 50/1 | " | - | 26 | . | . | - | 26 | 22 | 12 | . |
| | | 50/2 | " | 5 | 11 | . | . | 5 | 11 | 214 | 10 | . |
| | | 57 | " | - | 19 | . | . | - | 19 | 16 | 10 | . |
| | | 52/1 | " | - | 5 | . | . | - | 5 | 4 | 6 | . |
| | | 52/2 | " | - | 4 | . | . | - | 4 | 3 | 8 | . |
| | Total | | | 10 | 18 | - | - | 10 | 18 | 395 | 12 | - |
| A.2 | Bangalore South Krishnarajapuram Range | 4 | " | 1 | 34 | . | 4 | 1 | 38 | 229 | 12 | . |
| | | 5 | " | 2 | 23 | . | 3 | 2 | 26 | 90 | 2 | . |
| | | 6 | " | 3 | 25 | . | 2 | 3 | 27 | 126 | 14 | . |
| | | 7 | " | - | 31 | - | 31 | 1 | 22 | . | . | . |
| | | 8 | " | 3 | 17 | . | . | 3 | 17 | 119 | 14 | . |
| | | 43 | " | 3 | 37 | - | 6 | 4 | 3 | 137 | 6 | . |
| | | 44 | " | 5 | 4 | - | 2 | 5 | 6 | 178 | 8 | . |
| | | 46/1 | " | 2 | 5 | . | . | 2 | 5 | 425 | . | . |
| | | 46/2 | " | 3 | 23 | - | 2 | 3 | 25 | 125 | 2 | . |
| | | 47/1 | " | 3 | 10 | . | . | 3 | 10 | 113 | 12 | . |

Includes Value of Casuarina plants

Includes Value of Casuarina plants

Quarry

Value of casuarina trees only

Bangalore South Taluk.
Kengeri Hobli(?) Rajapur(?)
Vijinapura(?)

| | | | | | | | | | | | | |
|---|---|---|---|---|---|---|---|---|---|---|---|---|
| 47/2 | " | 2 | 4 | . | . | 2 | 4 | 73 | 8 | . | | |
| 48 | " | 3 | 13 | - | 4 | 3 | 17 | 446 | 6 | . | | Includes value of casurina trees. |
| 49 | " | 6 | 18 | . | . | 6 | 18 | 225 | 12 | . | | |
| 50/1 | " | 1 | 12 | - | 2 | 1 | 14 | 260 | . | . | | Value of casurina trees. |
| 50/2 | " | 4 | 3 | - | 3 | 4 | 6 | 142 | 10 | . | | |
| 50/3 | " | - | 25 | - | 1 | - | 26 | 21 | 14 | . | | |
| 51 | " | 4 | 32 | - | 18 | 5 | 10 | 960 | . | . | | Value of casurina plants. |
| 52 | " | 3 | 35 | - | 6 | 4 | 1 | 775 | . | . | | - Do - |
| 53 | " | 1 | . | . | . | 1 | . | 35 | . | . | | |
| 54 | " | 5 | 23 | - | 21 | 6 | 4 | 15 | . | . | | |
| 55 | " | 5 | 32 | - | 3 | 5 | 35 | 203 | . | . | | |
| 56/1 | " | 2 | 5 | - | 3 | 2 | 8 | 74 | 6 | . | | |
| 56/2 | " | 2 | 15 | . | . | 2 | 15 | 83 | 2 | . | | |
| 56/3 | " | 2 | 13 | . | . | 2 | 13 | 81 | 6 | . | | |
| 64/1 | " | 1 | 4 | . | . | 1 | 4 | 38 | 8 | . | | |
| 64/2 | " | 1 | 13 | - | 1 | 1 | 14 | 46 | 6 | . | | |
| 64/3 | " | 1 | 7 | - | 1 | 1 | 8 | 41 | 2 | . | | |
| 65 | " | 3 | 9 | . | . | 3 | 9 | 112 | 14 | . | | |
| 66/1 | " | 2 | 5 | . | . | 2 | 5 | 74 | 6 | . | | |
| 66/2 | " | 2 | . | . | . | 2 | . | 70 | . | . | | |
| 66/3 | " | 1 | 31 | . | . | 1 | 31 | 62 | 2 | | | |
| 67 | " | 2 | 28 | . | . | 2 | 28 | 455 | . | . | | Value of trees. |
| 92/1 | " | 3 | 16 | . | . | 3 | 16 | 119 | . | . | | |
| 92/2a | " | - | 35 | . | . | - | 35 | 30 | 10 | . | | |
| 92/2c | " | - | 36 | . | . | - | 36 | 31 | 8 | . | | |

| | | | | | | | | | |
|---|---|---|---|---|---|---|---|---|---|
| | | 93/1 | " | - | 37 | - 2 | - | 39 | 32 6 |
| | | 93/2 | " | | 37 | - 2 | | 37 | 32 6 |
| | | 94 | " | 3 | 2 | | 3 | 2 | 106 12 |
| | | 95 | " | 1 | 33 | - 1 | 1 | 34 | 63 14 |
| | | 96 | " | 3 | 9 | - 2 | 3 | 11 | 112 14 |
| | | 97 | " | 4 | 34 | - 9 | 5 | 3 | 169 12 |
| | | 98/1 | " | | 15 | - 3 | 1 | 8 | 39 6 |
| | | 98/2 | " | 1 | 4 | - 2 | 1 | 6 | 38 8 |
| | | 99 | " | | 26 | - 1 | | 27 | 22 12 |
| | | 100 | " | | 20 | - 3 | | 23 | 1 8 |
| | | 101 | " | 5 | 3 | - 2 | 5 | 5 | 177 10 |
| | | 102 | " | 4 | 14 | - 3 | 4 | 17 | 152 4 |
| | | 103 | " | 4 | 18 | - 14 | 4 | 32 | 155 12 |
| | | ~~104~~ | " | 1 | 5 | - 5 | 1 | 10 | 39 6 |
| | | 105 | " | 2 | 12 | | 2 | 12 | 460 |
| | | 106 | " | | 18 | | | 18 | 15 12 |
| | | 107 | " | 2 | 21 | - 1 | 2 | 22 | 88 6 |
| | | 108 | " | 3 | 4 | - 1 | 3 | 5 | 108 8 |
| | | 109 | " | 6 | 20 | - 2 | 6 | 22 | 227 8 |
| | | 110 | " | 2 | 34 | | 2 | 34 | 99 12 |
| | | 111 | " | 3 | 31 | - 1 | 3 | 32 | 132 2 |
| | | 112 | " | | 20 | | | 20 | 17 8 |
| | | 113 | " | 1 | 16 | | 1 | 16 | 49 |
| | | 114/1 | " | | 34 | - 1 | | 35 | 29 12 |

Sarkuk.
Rayiapur
pur a

Rs cup a lox forth
Kaistha
Vijaina

Value of cabarina

| | | | | | | | | | | | | | | | |
|---|---|---|---|---|---|---|---|---|---|---|---|---|---|---|---|
| | Bangalore Sub Dist. | | | | | | | | | | | | | | |
| | Kolar Rajapur. | | | | | | | | | | | | | | |
| | | Virginapur a | | | | | | | | | | | | | |
| | | | 114/2 | " | 1 | 4 | - | 1 | 1 | 5 | 38 | 8 | | | |
| | | | 114/3 | " | - | 30 | - | - | - | 30 | 26 | 4 | | | |
| | | | 114/4 | " | - | 28 | - | - | - | 28 | 24 | 8 | | | |
| | | | 115 | " | 3 | 9 | - | 2 | 3 | 11 | 112 | 14 | | | |
| | | | 116/1 | " | 2 | 22 | - | 1 | 2 | 23 | 89 | 4 | | | |
| | | | billage Site | | - | 10 | - | - | - | 10 | - | - | - | | |
| A.3. | | | Total | | 162 | 23 | 4 | 12 | 166 | 35 | 3689 | 10 | - | | |
| | | | 16/a | Dry | - | 3 | - | - | - | 3 | 2 | 10 | | | |
| | | | 16/b | " | 1 | 18 | - | - | 1 | 18 | 290 | - | - | Value of Cashewnut Trees | |
| | | | 16/c | " | 2 | 27 | - | - | 2 | 27 | 93 | 10 | - | | |
| | do | do | 16/d | " | 1 | 10 | - | - | 1 | 10 | 43 | 12 | - | | |
| | | | 16/e | " | 4 | 22 | 6 | 5 | 10 | 27 | 170 | 10 | - | Value of Cashewnut Trees | |
| | | Kolar demarkation | 20/a | " | 2 | 1 | - | - | 2 | 1 | 80 | 14 | - | Includes Value of Cashewnut Seedlings | |
| | | | 20/b | " | 2 | 1 | - | - | 2 | 1 | 40 | 8 | - | | |
| | | | 21a | " | 4 | 2 | - | - | 4 | 2 | 810 | - | - | Value of Trees. | |
| | | | 21c | " | 1 | 14 | - | - | 1 | 14 | 47 | 4 | - | | |
| | | | 22a | " | 4 | 4 | - | - | 4 | 4 | 82 | - | - | | |
| | | | 22b | " | 2 | 24 | - | - | 2 | 24 | 52 | - | - | | |
| | | | 23a | " | - | 28 | - | - | 0 | 28 | 14 | - | - | | |
| | | | 23b | " | - | 28 | - | - | - | 28 | 24 | 8 | - | | |
| | | | 23c | " | 4 | 9 | - | - | 4 | 9 | 147 | 14 | - | | |
| | | | Total | | 34 | 19 | 6 | 5 | 40 | 24 | 2439 | 10 | - | | |

B. For the formation of a Road.

| | | | | | | | | | | |
|---|---|---|---|---|---|---|---|---|---|---|
| Bangalore Fort. | Krishna Rajapuram | Vijiaraghavapuram | 86 | dry | - | 3 | - | - | 3 | 2 10 - |
| Do. | Do. | Do. | 85 | " | - | 7 | - | - | 7 | 6 2 - |
| | | | 80/1 | " | - | 1 | - | - | 1 | - 14 - |
| | | | 82/7 | " | - | 26 | - | - | 26 | 22 12 - |
| | | | Total | | - | 37 | - | - | 37 | 32 6 - |
| | | Vasarapuram & Byatarayanapuram | Base Engineers Store park. | | | | | | | |
| | | | 43 | dry | 1 | 20 | - | - | 1 20 | 30 - - |
| | | | 44 | " | - | 7 | 38 | - | 7 38 | 189 - - |
| | | | 46 | " | - | 9 | 29 | - | 9 29 | 694 8 - |
| | | | Rent at Rs 10/- a month on the building existing on these lands from 1st April to end of June 1943. | | | | | | | 140 - - |
| | | | Total | | 19 | 7 | - | - | 19 7 | 523 8 - |

D.(F) Camp attached to Base Supply Depot

| | | | | | | | | | | |
|---|---|---|---|---|---|---|---|---|---|---|
| Do. | Bangalore Cantt. | Vijayanagar | 53/1 | dry | 1 | 1 | - | - | 1 1 | 146 4 - Value of Cabbunia |
| | | | 53/2 | " | 1 | 2 | - | - | 1 2 | 161 4 - - Do - - |
| | | | 54 | " | 5 | 29 | - | 9 | 5 38 | 767 8 - Includes Value of Cabbunia Trees |
| | | | Total | | 7 | 32 | - | 9 | 8 1 | 1074 8 - |
| | | | 81 | " | 1 | 25 | - | - | 1 25 | 475 - - Value of Cabbunia trees. |
| | | | Total | | 1 | 25 | - | 9 | 1 25 | 1125 - - |
| | | Total D to E. | | | 9 | 17 | - | 9 | 9 26 | 15219 8 - |

Abstract.

| | | | | | | | | | |
|---|---|---|---|---|---|---|---|---|---|
| IX A. | Advance Base Supply Depot | 207 | 20 | 10 | 17 | 217 | 37 | 11525 | - - |
| B. | For road & land on & Depot area | - | 37 | - | - | - | 37 | 32 | 6 - |
| 6. | Base Engineers Store park. | 19 | 7 | - | - | 19 | 7 | 523 | 8 - |
| D(E.) | Camp attached to Depot. | 9 | 17 | - | 9 | 9 | 26 | 15219 | 8 - |
| | | 237 | 1 | 10 | 26 | 247 | 27 | 13630 | 6 - |

S. Do. + Co

X Lands for 68 G.P.T Coy near Kodaki, Bangalore Sarjapur Road.

| | | | | | | | | | | |
|---|---|---|---|---|---|---|---|---|---|---|
| Bangalore South Taluk. Varthur. Kodathi. | 98. | Dry | 1 | 20 | . . | 1 | 20 | 37 | 8 | |
| | 99. | " | 1 | 20 | . . | 1 | 20 | 37 | 8 | |
| | 77/1 | " | 1 | . | . . | 1 | . | 2 | 8 | Banjar Land. |
| | 95/1 | " | 5 | . | . . | 5 | . | 60 | . | |
| | 95 | " | 30 | 15 | . . | 30 | 15 | . | . | Goat. land. |
| | 97 | " | 4 | 29 | . . | 4 | 29 | . | . | -do- |
| Value of Damages to one Mr: Narayana | | | | | | | | 37 | 8 | |
| Damages to Casuarina trees of one Mr: Bhattacharji. | | | | | | | | 70 | . | |
| Ground rent for 25-8 of Casuarina grove of Mr: Bhattacharji occupied for 4 months. | | | | | | | | 50 | . | |
| | Total | | 44 | 4 | . . | 44 | 4 | 295 | . | |

XI Lands for 75 G.P.T Coy Palonahalli Devanahalli Taluk.

| | | | | | | | | | | |
|---|---|---|---|---|---|---|---|---|---|---|
| Devanahalli Taluk. Jala Hobli. Palonahalli. | 120. | Dry | 36 | 29. | . . | 36 | 29. | 37 | . | Rs 50/- will have to be paid for the work under |
| | 134 | a- | 30. | 31 | . . | - | 31 | 1 | . | |
| | 135 | " | - | 31 | . . | - | 31 | 1 | . | Rs 1.00/- for the second & |
| | 136 | " | - | 31 | . . | - | 31 | 1 | . | Subsequent months. |
| Value of Casuarina Seedlings planted for 4 months Back. | | | | | | | | 10 | . | |
| | Total | | 39 | 2 | . . | 39 | 2 | 50 | . | |

XII Lands for the Poultry Farm near P.O. Bangalore North Yesvanthapura Settikalli

| | | | | | | | | | | |
|---|---|---|---|---|---|---|---|---|---|---|
| | 6 | dry | - | 29. | - . | - | 29 | 3 1/2 | - | Use of Casuarina grove |
| | 7 | " | 1 | . | - 2 | 1 | 2 | 5 | . | -do- |
| | 8a. | " | 2 | 32 | - 7 | 2 | 39 | 60 | . | Cultivated land. |
| | 8b. | " | - | 32 | . . | - | 32 | 16 | . | -do- |
| | 11a. | " | 1 | 10. | . . | 1 | 10 | 6 4 | - | Casuarina grove cultivated Land |
| | 11b. | " | - | 18. | - 10 | - | 28 | 14 | . | |
| | Total | | 7 | 1 | - 19 | 7 | 20 | 105 | . | |

| | | | | | | | | | | | |
|---|---|---|---|---|---|---|---|---|---|---|---|
| XIII | Lands for Expansion of Air force near Hoodi (Down the road Wireless Station | | | | | | | | | | |
| | Bangalore South | Varthur | Hoodi | 67 | Dry | 200 yards radius. | | | | 20 | Lump Sum |
| | | | | | | 200 yds radius. | | | | 20 | |
| XIV | Lands for P. o. W. Camp near Hoodi. | | | | | | | | | | |
| | do. | Krishnarajapuram | Hoodi | 129/2 | Dry | 1 | 18 | | 1 | 18 | 5 |
| | | | 2 Detal Hoodi. | | | 1 | 18 | | 1 | 18 | 5 |
| | | | Sadara mangala | 74 | Dry | 1 | | | 1 | | 30 |
| | | | | 77 | " | 15 | | | 15 | | 35 |
| | | | 2 Detal Sadara mangala | | | 16 | | | 16 | | 65 |
| | | | Grand Detal: | | | 17 | 18 | | 17 | 18 | 70 |
| XV | Lands for wireless station at Jala halli | | | | | | | | | | |
| A. | Bangalore North | Yesvanthapur | Jalahalli | 9 | Dry | 3 | 22 | | 3 | 22 | |
| | | | | 2 Detal. | | 3 | 22 | | 3 | 22 | |
| B. | | do | Peenya plantation | 1 | Dry | 64 | 18 | | 64 | 18 | |
| | | | | Detal. | | 64 | 18 | | 64 | 18 | |
| | | | | Grand Detal | | 68 | | | 68 | | |

Statements for Compensation has not yet been sent up as they have not been received from the Forest Dept.

| | | | | | | | | | | | |
|---|---|---|---|---|---|---|---|---|---|---|---|
| XVI | Accomodation of Wireless Unit near Yesvanthapur (Tumkur Road) | | | | | | | | | | |
| A. | Bangalore North | Yesvanthapur | | 72/1 | Dry | 3 | 28 | | 3 | 28 | 92 8 |
| | | | | 72/2 | " | 5 | 6 | | 5 | 6 | 183/4 |
| | | | Detal for Yesvanthapur | | | 8 | 34 | | 8 | 34 | 276 |
| B. | | | Peenya | 52/1a | Dry | 1 | 15 | 2 | 1 | 17 | 34 6 |
| | | | | 52/1b | " | 1 | 15 | 2 | 1 | 17 | 34 6 |
| | | | | 52/1c | " | 1 | 16 | 3 | 1 | 19 | 35 |
| | | | | 52/2 | " | 2 | 36 | 7 | 3 | 3 | 72 8 |
| | | | | 53/1a | " | 1 | 14 | | 1 | 14 | 33/2 |
| | | | | 53/1b | " | 1 | 14 | | 1 | 14 | 33/2 |

Includes value of Casuarina Trees.

| | | | | | | | | | | | | | |
|---|---|---|---|---|---|---|---|---|---|---|---|---|---|
| | | Peenya | 63/1C. | Dry | 1 | 14 | - | - | 1 | 14 | 33 | 12 | - |
| | | | 53/2 | " | 3 | - | - | - | 3 | - | 75 | - | - |
| | | | Total for Peenya | | 14 | 4 | - | 14 | 14 | 18 | 352 | 8 | - |
| | | Grand Total | | | 22 | 38 | - | 14 | 23 | 12 | 628 | 14 | - |

XVII Expansion of Jakkur Aerodrome — S.D.O. & C.O.

| | | | | | | | | | | | | | |
|---|---|---|---|---|---|---|---|---|---|---|---|---|---|
| Bangalore North. | Yelahanka. | Jakkur. | 94/2 | Dry | 1 | 11 | - | - | 1 | 11 | 31 | 14 | - |
| | | | 94/3 | " | - | 12 | - | - | - | 12 | 25 ~~8~~ | | |
| | | | 94/5 | " | - | 27 | - | - | - | 27 | 7 | 8 | - |
| | | | 94/6 | " | - | 28 | - | - | - | 28 | 6 | | |
| | | | 96/2 | " | - | 22 | - | - | - | 22 | 16 ~~8~~ | 14 | - |
| | | | 96/3 | " | 1 | 18 | - | - | 1 | 18 | 17 ~~28~~ | 8 | - |
| | | | 96/4 | " | - | 1 | - | - | - | 1 | 13 | 12 | - |
| | | | 97/1 | " | - | 28 | - | - | - | 28 | 14 | | |
| | | | 103/2 | " | 2 | 2 | - | - | 2 | 2 | 36 ~~28~~ | 4 | - |
| | | | Total | | 7 | 29 | - | - | 7 | 29 | 160 193 | 8 2 | - |
| | | Jakkur Forest Plantation | | | 3 | 29 | - | - | 3 | 29 | | | |
| | | Grand Total | | | 11 | 18 | - | - | 11 | 18 | 160 193 | 2 8 | - |

Area deducted from a Grant — Do

Not yet assessed to be intimated in due course by the Forest Department.

XVIII Lands for Accommodation Escort Battalions near P.O. Camps. — S.D.O. and C.O.

| | | | | | | | | | | | | | |
|---|---|---|---|---|---|---|---|---|---|---|---|---|---|
| Bangalore North. | Yesavanthpur & Yelahanka. | Jala Hobli & Jakkur Forest Plantations | | | 85 | - | - | - | 85 | - | | | |
| | | | Total | | 85 | - | - | - | 85 | - | | | |

To be furnished by the Forest Dept. and intimated in due course.

S.D.O. and C.O.

(XIX) Aerodrome near Kuala Lumpur as at

| | | | | | | | | | | | |
|---|---|---|---|---|---|---|---|---|---|---|---|
| Kuala Lumpur Gallas Road Bukit Cattle | 29 | Dry | 4 | 7 | . | . | 4 | 7 | 85 | . | . | Includes Value of Trees. |
| | 30/1 | " | 3 | 17 | - | 1 | 3 | 18 | 88 | 8 | . | - Do - . |
| | 30/2 | " | - | 32 | . | . | - | 32 | 16 | . | . | |
| | 30/3 | " | - | 33 | . | . | - | 33 | 16 | 8 | . | |
| | 31/1 | " | 2 | 21 | - | 1 | 2 | 22 | 51 | 8 | . | Includes Value of Trees. a |
| | 31/2 | " | 3 | 17 | . | . | 3 | 17 | 73 | 8 | . | - Do - . |
| | 32/1 | " | 2 | 12 | . | . | 2 | 12 | 46 | . | . | |
| | 32/2 | " | 2 | 20 | . | . | 2 | 20 | 375 | . | . | Value of cashew Trees. |
| | 33/1 | " | 18 | 18 | . | . | 18 | 18 | 235 | 4 | . | Includes Value of Trees. |
| | 33/2 | | | | | | | | | | | |
| | 33/3 | " | 4 | 5 | . | . | 4 | 5 | 82 | 8 | . | - Do - . |
| Lea area | 33/4 | " | 5 | 20 | . | . | 5 | 20 | 114 | 8 | . | - Do - . |
| | 33/5 | " | 7 | 8 | . | . | 7 | 8 | 169 | 8 | . | - " - |
| | 33/6 | " | 5 | . | . | . | 5 | . | 100 | . | . | |
| | 33/7 | " | 4 | 28 | . | . | 4 | 28 | 100 | . | . | Includes Value of Trees. |
| | 33/8 | " | 6 | 6 | . | . | 6 | 6 | 124 | . | . | - Do - |
| | 33/9 | " | 3 | . | . | . | 3 | . | 62 | . | . | - Do - |
| | 33/10 | " | 2 | 26 | . | . | 2 | 26 | 55 | . | . | - Do - . |
| | 33/11 | " | 4 | 35 | . | . | 4 | 35 | 116 | 8 | . | - Do - . |
| | 33/12 | " | - | 38 | . | . | - | 38 | 7 | . | . | - |
| | 33/13 | " | 7 | 7 | . | . | 7 | 7 | 154 | 8 | . | Includes Value of Trees. |
| | 33/14 | " | 4 | 9 | . | . | 4 | 9 | 109 | 8 | . | - Do - |

Devanah

lli Taluk

Tal a kalli

Engpattu

| | | | | | | | | | | | |
|---|---|---|---|---|---|---|---|---|---|---|---|
| 33/15 | Dry | 2 | 26 | . | . | 2 | 26 | 63 | . | . | Includes the value of trees. |
| 33/16 | " | 1 | 27 | . | . | 1 | 27 | 43 | 8 | . | - Do - |
| 33/17 | " | 9 | 20 | . | . | 9 | 20 | 1949 | . | . | - Do - / Caswina grove |
| 33/18 | " | 1 | 23 | - | . | 1 | 23 | 41 | 8 | . | - Do - |
| 33/19 | " | 1 | 26 | . | . | 1 | 26 | 38 | . | . | - Do - |
| 33/20 | " | 1 | - | - | . | 1 | - | 22 | . | . | Do - |
| 33/21 | " | 2 | 16 | . | . | 2 | 16 | 63 | . | . | - Do - |
| 33/22 | " | 2 | 3 | . | . | 2 | 3 | 51 | 8 | . | Do |
| 33/23 | " | 2 | 20 | . | . | 2 | 20 | 65 | . | . | - Do - |
| 33/24 | " | 3 | 20 | - | . | 3 | 20 | 82 | . | . | - Do - |
| 33/25 | " | 3 | 18 | . | . | 3 | 18 | 70 | . | . | - Do - |
| 33/26 | " | 5 | 30 | . | . | 5 | 30 | 116 | . | . | - Do - |
| 33/27 | " | 6 | 11 | . | . | 6 | 11 | 128 | . | . | - Do - |
| 33/28 | " | 2 | 25 | - | . | 2 | 25 | 53 | 8 | . | - Do - |
| 33/29 | " | 3 | 22 | . | . | 3 | 22 | 72 | . | . | - Do - |
| 33/30 | " | 2 | 15 | . | . | 2 | 15 | 162 | 8 | . | - Do - / Caswina trees. |
| 33/31 | " | 3 | 25 | . | . | 3 | 25 | 72 | 8 | . | |
| 33/32 | " | 3 | . | . | . | 3 | . | 60 | . | . | |
| 33/33 | " | 3 | 4 | . | . | 3 | 4 | 62 | . | . | |
| 33/34 | " | 10 | . | . | . | 10 | - | 117 | 8 | . | |
| 33/35 | " | 15 | . | . | . | 15 | . | 3000 | . | . | Value of caswina trees. |
| 33/36 | " | 2 | . | . | . | 2 | - | 40 | . | . | |
| 33/37 | " | 2 | 32 | . | . | 2 | 32 | 38 | 8 | . | Includes value of tree. |
| 33/38 | " | 4 | - | . | . | 4 | . | 47 | - | - | |
| 33/39 | " | 1 | . | - | . | 1 | . | 20 | . | . | |
| 33/40 | " | 54 | 4 | . | . | 54 | 4 | 302 | . | . | Includes value of trees. |
| 34/1 | " | 2 | 30 | . | . | 2 | 30 | 56 | . | . | - Do - |
| 34/2 | " | 3 | 25 | - | 2 | 3 | 27 | 72 | 8 | . | |
| 35/1 | " | 2 | 2 | - | 10 | 2 | 12 | 47 | 8 | . | Includes value of trees. |
| 35/2 | " | 1 | 27 | . | . | 1 | 27 | 40 | . | . | - Do - |
| 35/3 | " | 2 | 21 | . | . | 2 | 21 | 63 | 8 | . | |

| | | | | | | | | | | | | | | | |
|---|---|---|---|---|---|---|---|---|---|---|---|---|---|---|---|
| | | | | | | | | | | | | | | | |
| | | | | | | | | | | | | | | | |
| | | | | | | | | | | | | | | | |

| | | | | | | | | | | | | | | | | | |
|---|---|---|---|---|---|---|---|---|---|---|---|---|---|---|---|---|---|
| | | | Bangalore North Division | | | | | | | | | | | | | | |
| | | | Yelahanka | | | | | | | | | | | | | | |
| | | | Gopinadapura | | | | | | | | | | | | | | |
| | | | | | 6a. | Dry. | 56 | 15 | | | 56 | 15 | | | | Goat: Khanah. |
| | | | | | 6b. | " | 5 | | | | 5 | | | 306 | 4 | Includes value of trees & casuarina plants |
| | | | | | 33. | " | 31 | 24 | | 6 | 31 | 30 | | 4840 | | - Do - |
| | | | | | 7. | " | 6 | 5 | | | 6 | 5 | | 1239 | | - Do - |
| | | | | | 8. | " | 6 | 11 | | | 6 | 11 | | 1271 | | - Do - |
| | | | | | 9. | " | 5 | 23 | | | 5 | 23 | | 1132 | | - Do - |
| | | | | | 10. | " | 7 | 11 | | | 7 | 11 | | 3200 | | - Do - |
| | | | | | 13. | " | 9 | 9 | | 4 | 9 | 13 | | 90 | | |
| | | | | | 11. | " | 5 | 35 | | | 5 | 35 | | 2305 | | Includes value of trees & casuarina plants. |
| | | | | | 12. | " | 6 | 26 | | 3. | 6 | 29. | | 87 | 8 | - Do |
| | | | | | | | | | | | | | | | | |
| | | | | | | | 172 | 9 | | 35 | 178 | 4 | | 18826 | 12 | |
| 6. | Do | Do | Hanumanhalli | | 10 | Dry | 24 | 11 | | | 24 | 11 | | | | Goat: Gonal. |
| | | | | | Total | | 24 | 11 | | | 24 | 11 | | | | |
| 7. | Do. | Do. | Gauribidanur kalli | | 47 | Dry | 132 | 3 | | | 132 | 3 | | | | Conflagration took place by the Forest Department & to be in time & in due course. |
| | | | | | 48. | " | 27 | 26 | | | 27 | 26 | | | | |
| | | | | | Total | | 159 | 29 | | | 159 | 29 | | | | |
| 6. | Do | Do. | Vadderahosur | | 3. | Dry | 11 | 1 | | | 11 | 1 | | 40 | 2 | Includes value of trees |
| | | | | | 4 | " | 20 | 28 | | | 20 | 28 | | 46 | 14 | - Do - |
| | | | | | 6. | " | 11 | 30 | | 15 | 12 | 5 | | 29 | 14 | - Do - |
| | | | | | 7. | " | 49 | 20 | 1 | 37 | 51 | 17 | | 89 | 15 | - Do - |
| | | | | | 8. | " | 13 | 2 | | | 13 | 2 | | 28 | 7 | |
| | | | | | 10. | " | 25 | 3. | | | 25 | 3 | | 54 | 11 | |
| | | | | | 5. | " | 34 | | 1 | 6. | 35 | 6. | | 3918 | | Includes value of trees & casuarina plants |
| | | | | | 9. | " | 6 | 36 | | | 6 | 36 | | 60 | | |
| | | | | | Total | | 172 | - | 3 | 18. | 175 | 18 | | 4267 | 15 | |

## Abstract

| | | | | | | | | |
|---|---|---|---|---|---|---|---|---|
| A. | Eggatti | 292 | 34 | - | 23 | 293 | 17 | 10572 5 - |
| B. | Nellikunte | 16 | - | - | - | 16 | - | 721 - - |
| C. | Hunsmaranahalli | 220 | 20 | 2 | - | 222 | 20 | 1936 - - |
| D. | Govindapura | 177 | 9 | - | 35 | 178 | 4 | 18826 12 - |
| E. | Kanchenahalli | 24 | 11 | - | - | 24 | 11 | - - - |
| F. | Gantiganahalli | 159 | 29 | - | - | 159 | 29 | - - - |
| G. | Vadderapura | 172 | - | 3 | 18 | 175 | 18 | 4267 15 - |
| | Total | 1062 | 23 | 6 | 36 | 1069 | 19 | 36324 - - |

Nos. excluded the Account of Compensation

Kopal will have to be paid by the Public Department

S.D.A. & C.D.

XII Expenditure for Purchase of Public Buildings &c

1 Kopal Pedanahalli Khazi Sonnenahalli 99 Cowal 80 28 - - 80 28 - - -

Do Banahalli 3 20 78 20 - - 78 20 -

# Abstract

| | | | | | | | |
|---|---|---|---|---|---|---|---|
| I. | Do [illegible] Division | 127 | 31 | 1 | 2a | 129 | 11 | 3,730 | - | ✓ |
| II | Land near Aircraft for U.S.A. Regt | 64 | 39 | 3 | 26 | 68 | 25 | 5,017 | 12 | ✓ |
| III | Land near Jalahalli for I.G.H. etc | 142 | 16 | 2 | 11 | 144 | 27 | 5,418 | 12 | ✓ |
| IV | Expansion of Camping area near Yelahanka | 163 | 28 | 3 | 27 | 167 | 15 | 1,955 | 9 | ✓ |
| V | Land for Petrol Dumps | 28 | 8 | | | 28 | 8 | 336 | - | ✓ |
| VI | Ramagondahalli Rifle Range | 27 | 39 | | 27 | 28 | 26 | 1,330 | - | ✓ |
| VII | Expansion of Destitute Camp | 145 | 15 | 3 | 23 | 148 | 38 | 10,030 | 7 | ✓ |
| VIII | Advance ordnance depot near White field | 444 | 8 | 4 | 16 | 448 | 24 | 10,981 | 10 | ✓ |
| IX | Advance Base Supply depot | 239 | 1 | 10 | 26 | 247 | 27 | 13,630 | 6 | ✓ |
| X | Lands for 88 G.S.T. Coy: near Hodathi | 44 | 4 | | | 44 | 4 | 2,955 | 0 | ✓ |
| XI | Lands for 75 G.S.T. Coy: near Palanelli | 39 | 2 | | | 39 | 2 | | | Rs 50/- for the first month & Rs 40/- in the subsequent months. |
| XII | Lands for Poultry farm near P.O.W. camps | 7 | 1 | - | 19 | 7 | 20 | 105 | | |
| XIII | Lands for expansion of Air force near Yedihalli 200 yards radius. | | | | | | | 20 | | ✓ |
| XIV | Lands for P.O.W. Camp near Hoody. | 17 | 18 | | | 17 | 18 | 70 | | |
| XV | Lands for Wireless Station at Jalahalli | 68 | | | | 68 | | | | ✓ |
| XVI | Wireless Unit near Yesvanthpur | 22 | 38 | - | 14 | 23 | 12 | 628 | 14 | ✓ |
| XVII | Expansion of Jakkur Aerodrome. | 11 | 18 | | | 11 | 18 | ~~160 8~~ 193 2 | | Due to individual Amount due Govt. Not to be finalised as the lease has not yet expired. |
| XVIII | Lands for Escort batalian. | 85 | | | | 85 | 0 | | | |
| XIX | Aerodrome near Hunsmaranahalli. | 1062 | 23 | 6 | 36 | 1069 | 19 | 36,324 | - | ✓ |
| XX | Expansion of ordnance depot near Whitefield. | 244 | 6 | | | 244 | 6 | | | To be finalised later |
| XXI | Lands for Vegitable growing under Singapur. | 2 | | | | 2 | | 60 | | ✓ |
| XXII | Ordnance Depot near Kadugodi plantation | 750 | | | | 750 | | | | ✓ |
| | Total. | 3735 | 15 | 38 | 5 | 3773 | 20 | ~~90073 14 0~~ 90,128 | 8 | - |
| | Total of I Volume. | 2363 | 3/4 | 24 | 16 | 2387 | 3/4 | 37792 | 9 | - |
| | Grand Total. | 6098 | 2 3/4 | 62 | 21 | 6161 | 3/4 | ~~127866 14 0~~ 127919 | 1 | - |

~~Rupees one lakh twenty seven thousand eight hundred and sixty six and annas fourteen only~~ (Rs 1,27919-1-0)

Dy. Divisional Officer & Asst. Officer
Bangalore